

GENESEE TRANSPORTATION COUNCIL

Annual Listing of Federally Obligated Projects
for Federal Fiscal Year 2018
(October 1, 2017 through September 30, 2018)

Purpose

Federal regulations require an "Annual Listing" of transportation projects, including investments in pedestrian walkways and bicycle facilities, for which federal funds have been obligated in the preceding year be made available for public review by the Metropolitan Planning Organization (MPO). The listing must be consistent with the funding categories identified in the Transportation Improvement Program (TIP).

In order to meet this requirement, Genesee Transportation Council (GTC) staff solicited information from the New York State Department of Transportation (NYSDOT) and the Rochester Genesee Regional Transportation Authority (RGRTA), and compiled a list of projects located in the seven-county NYSDOT-Region 4 area for which federal transportation funds were obligated in Federal Fiscal Year (FFY) 2018 (i.e., between October 1, 2017 and September 30, 2018).

An obligation is the U.S. Department of Transportation's legal commitment to pay the federal share of a project's cost. Projects for which funds have been obligated are not necessarily initiated or completed in a given program year, and the amount of the obligation in a single year will not necessarily equal the total cost of the project.

Background

The U.S. Department of Transportation requires every metropolitan area with a population over 50,000 to have a designated MPO to qualify for receipt of federal highway and public transportation funds. The Governor of New York State designated GTC as the MPO responsible for transportation planning in the nine-county Genesee-Finger Lakes region, which includes Genesee, Livingston, Monroe, Ontario, Orleans, Seneca, Wayne, Wyoming, and Yates counties.

As the designated MPO, GTC is responsible for programming transportation improvements in the Rochester Metropolitan Planning Area (MPA). The Rochester MPA includes all of Monroe County plus the adjacent developed areas of Livingston, Ontario, and Wayne counties. GTC works cooperatively with NYSDOT to develop the TIP for the seven-county NYSDOT-Region 4 area, including the Rochester MPA but excluding Seneca and Yates counties.

Transportation Improvement Program

The TIP programs the timing and funding of all transportation improvements involving federal funds over at least a four-year period for the seven-county NYSDOT-Region 4 area, including the Rochester MPA. These projects may emerge from the Unified Planning Work Program, and must be consistent with the overall objectives and strategies identified in the region's Long

Range Transportation Plan. The TIP can be viewed online at <http://www.gtcmppo.org> under "Documents".

To guide the TIP development process, GTC established a TIP Development Committee (TDC) comprised of representatives from the MPA counties (Livingston, Monroe, Ontario, and Wayne), the City of Rochester, Rochester Genesee Regional Transportation Authority (RGRTA), and NYSDOT. This Committee also meets regularly to assist GTC and NYSDOT in maintaining the TIP between updates, including review of substantive changes in projects that may require amending the adopted TIP. The Genesee/Finger Lakes Regional Planning Council serves as an advisory member to the TDC.

The key steps in the TIP development process are:

- Solicit project proposals
- Evaluate and rank proposals
- Develop preliminary program
- Conduct public review
- Develop final program
- Adoption by GTC Board

Public Involvement

The GTC *Public Participation Plan* establishes specific requirements for public involvement in the development of the TIP. A draft is published for a minimum 30-day public review and is made available in public locations throughout the seven-county NYSDOT-Region 4 area, including the county planning offices, central repository libraries in the Rochester MPA counties, and offices of other public agencies affiliated with GTC. This public review document is also made available through the GTC website.

During the public review period, GTC sponsors at least three public meetings at locations across the Rochester MPA (i.e., City of Rochester, west side suburb, and east side suburb) that include a presentation on the TIP and identification of proposed projects. The purpose of these meetings is to receive verbal and written comments on the public review document. Written comments can also be submitted via fax, email, and regular mail throughout the public review period.

GTC staff provides a synopsis of verbal comments, copies of written comments, and a summary of comments by common project focus to the TDC and the GTC Planning Committee for consideration. If the Planning Committee deems any changes made in response to the public comments to be significant, it must approve a revised public review document that is available for a subsequent 10-day public review period. This public review document includes an explanation of what was changed from the initial public review document. Written public comments may be submitted via fax, email, and regular mail throughout the 10-day public review period.

After the 10-day public review period concludes, the GTC Planning Committee considers any additional public comment and recommends a final draft TIP for GTC Board consideration. The

GTC Board considers any public comments and adopts the TIP. All GTC Planning Committee and GTC Board meetings are open to the public.

This Annual Listing furthers the GTC commitment to public involvement by providing information regarding the implementation of projects that are programmed in the TIP.

Annual Listing

The list of obligated projects is organized and presented in a manner consistent with the Transportation Improvement Program (TIP). For each project, the list includes:

- the identifier (TIP #) that GTC uses to track projects;
- the identifier (Project Identification Number or PIN) that NYSDOT uses to track projects;
- the project name and description;
- the project sponsor;
- the project phases and amount of federal funds that were programmed by phase;
- the amount of federal funds that were obligated by phase prior to FFY 2018; and
- the amount of federal funds that were obligated by phase in FFY 2018.

The TIP identifies project costs and schedule by phase. These phases are:

- Scoping: This phase includes meetings with project developers and designers, local government representatives, and other involved parties. Decisions are made regarding specific elements that will be included in the project and the range of design alternatives that will be investigated.
- Preliminary Engineering: This phase includes basic engineering work on each alternative, traffic studies, environmental analyses, and other work specific to the project. Public outreach in accordance with state and federal requirements is used to gain community input on the project. A preferred alternative is selected to advance the project.
- Detailed Design: This phase includes detailed engineering work on the preferred alternative. This phase results in the plans and specifications that the construction contractor will work from.
- Right-of-Way Incidentals: This phase includes preparation work required prior to right-of-way acquisition.
- Right-of-Way Acquisition: This phase includes the acquisition of right-of-way (property) necessary to complete the project. Acquisition can be achieved through the purchase of property or an easement.
- Construction: This phase includes all work necessary to build the project.
- Construction Inspection: This phase includes ongoing inspection to ensure construction is performed properly and conforms to specifications.

- Other: This phase is usually associated with public transportation projects and involves the purchase and acquisition of vehicles and associated preventive maintenance, though in some cases, such as for station, parking, and maintenance/storage facilities, the construction of fixed or permanent facilities is undertaken.

This phase also includes funding for agency staff and/or contractors to perform work that supports the management and operation of the transportation system (e.g., bridge inspection, traffic center operations, etc.).

The attached table lists projects from the TIP in the seven-county NYSDOT-Region 4 area for which federal transportation funds were obligated in FFY 2017 and the corresponding phases of the project. Maps presenting the above mentioned projects are also provided.

This report is prepared by Genesee Transportation Council staff. For more information, please contact:

Genesee Transportation Council
50 West Main Street, Suite 8112
Rochester, NY 14614

Phone: (585) 232-6240
Fax: (585) 262-3106
Email: tip@gtcmpo.org

GTC's Commitment to the Public

The Genesee Transportation Council assures that no person shall, on the grounds of race, color, national origin, disability, age, gender, or income status, be excluded from participation in, be denied the benefits of, or be otherwise subjected to discrimination under any program or activity. GTC further assures every effort will be made to ensure nondiscrimination in all of its programs activities, whether those programs and activities are federally funded or not.

En Español

El Consejo Genesee del Transporte asegura completa implementación del Título VI de la Ley de Derechos Civiles de 1964, que prohíbe la discriminación por motivo de raza, color de piel, origen nacional edad, género, discapacidad, o estado de ingresos, en la provisión de beneficios y servicios que sean resultado de programas y actividades que reciban asistencia financiera federal.

Financial assistance for the preparation of this report was provided by the Federal Highway Administration and Federal Transit Administration. The Genesee Transportation Council is solely responsible for its content and the views and opinions expressed herein do not necessarily reflect the official views or policy of the U.S. Department of Transportation.

GENESEE TRANSPORTATION COUNCIL
Annual Listing of Federally Obligated Projects for FFY 2018

TIP # Map ID	PIN	Project Name: Description	Project Sponsor	Phases Obligated in FFY 2018	Federal Funds			Remaining
					Programmed in FFYs 17-20	Obl. Prior to FFY 2018	Obligated in FFY 2018	
Projects Primarily Located in Genesee								
H17-34-GN3	407716	Route 77 @ Ledge Road Intersection Improvement Project	NYSDOT	Preliminary Engineering		\$129,000	\$222,000	(\$351,000)
1		Reconstruct the intersection of NYS Route 77 with Ledge Road in the Town of Alabama.						
N14-08-GN2	475593	City of Batavia Healthy Schools Corridor	City of Batavia	Detailed Design	\$38,400	\$38,000	\$11,000	(\$10,600)
2		Replace sidewalks along Tracy Ave., Liberty St. and Washington Ave. in the City of Batavia.						
N17-05-GN2	476100	City of Batavia Pedestrian Way	City of Batavia	Detailed Design	\$39,200		\$39,000	\$200
3		Construction of sidewalks and crossings at various locations on State St., Washington Ave., Bank St., and Richmond Ave. in the City of Batavia						
H17-31-GN2	476116	City of Batavia: Mill and Resurface Various	City of Batavia	Construction	\$1,633,062		\$1,687,000	(\$53,938)
4		Conduct preventive maintenance on sections of four streets in the City of Batavia (See Notes).		Detailed Design	\$163,307		\$163,000	\$307
N14-05-GN2	476079	Ellicott Trail	T. of Batavia	Construction	\$763,245		\$763,000	\$245
5		Construct a trail including on and off-road segments between Pearl Street in the City of Batavia and Seven Springs Road in the Town of Batavia.		Construction Inspection	\$124,647		\$125,000	(\$353)
B17-31-GN2	4GN000	Preventive Maintenance Bridge Painting	Genesee County	Detailed Design	\$17,264		\$18,000	(\$736)
6		Conduct preventive maintenance painting on three bridges in various locations in Genesee County.		Preliminary Engineering	\$17,264		\$18,000	(\$736)
				Scoping	\$3,326		\$3,000	\$326

TIP # Map ID	PIN	Project Name: Description	Project Sponsor	Phases Obligated in FFY 2018	Federal Funds			Remaining
					Programmed in FFYs 17-20	Obl. Prior to FFY 2018	Obligated in FFY 2018	
Projects Primarily Located in Genesee								
B17-30-GN2	402065	Rt 20 over Oatka Creek Superstructure Replacement	NYSDOT	Construction	\$1,452,000		\$1,450,000	\$2,000
7		Replace the superstructure of the NYS Route 20 bridge over Oatka Creek in the Town of Pavilion.		Construction Inspection	\$176,400		\$177,000	(\$600)
B17-34-GN2	475543	Pratt Road (CR #32) over Tonawanda Creek	Genesee County	Construction	\$1,306,000		\$1,306,000	\$0
8		Replace the Kilian Road bridge over Tonawanda Creek in the Town of Pembroke.		Construction Inspection	\$166,000		\$166,000	\$0
				Right-of-Way Acquisition	\$9,600		\$12,000	(\$2,400)
				Right-of-Way Incidentals	\$7,600	\$8,000	\$0	(\$400)
B17-41-GN2	402010	Bethany Center Rd over Rt 20 Bridge Replacement	NYSDOT	Construction	\$2,508,000	\$1,188,000	(\$81,000)	\$1,401,000
9		BETHANY CENTER ROAD BRIDGE OVER RT 20 (BIN 1015660) REPLACEMENT - TOWN OF BETHANY, GENESEE COUNTY		Preliminary Engineering		\$6,000	\$257,000	(\$263,000)
B17-52-GN2	4BNY01	Searles Road Bridge over Spring Creek	Genesee County	Construction	\$587,100		\$474,000	\$113,100
10		Replace the Searles Road bridge over Spring Creek in the Town of Byron		Construction Inspection	\$96,900		\$175,000	(\$78,100)
				Right-of-Way Acquisition	\$6,650		\$16,000	(\$9,350)
Projects Primarily Located in Livingston								
H17-24-LV2	439074	I390 Pavement Micro-Resurface from Exits 5 to 6	NYSDOT	Construction	\$900,000		\$900,000	\$0
11		Conduct preventive maintenance on I-390 between Exit 5 (Dansville) and Exit 6 (NYS Route 36) in the Towns of N. Dansville, W. Sparta, and Groveland.						
B17-21-LV1	4LV001	Papermill Road Bridge Replacement	NYSDOT	Construction	\$879,700		\$752,000	\$127,700
12		Replace the Papermill Road bridge over Conesus Creek in the Town of Avon.		Construction Inspection	\$46,300		\$142,000	(\$95,700)

TIP # Map ID	PIN	Project Name: Description	Project Sponsor	Phases Obligated in FFY 2018	Federal Funds			Remaining
					Programmed in FFYs 17-20	Obl. Prior to FFY 2018	Obligated in FFY 2018	
Projects Primarily Located in Livingston								
B17-19-LV2	406329	Rt 63 over the Genesee River Bridge Replacement and Court Street Intersection Improvement	NYS DOT	Detailed Design	\$252,000	\$709,000	\$306,000	(\$763,000)
13		Replace the NY Rt 63 bridge over the Genesee River and provide improvements to the Rt 63 at Court St intersection in the Town of Genesee						
B17-22-LV2	475552	Rix Hill Road Bridge Replacement	Livingston County	Detailed Design	\$89,672		\$90,000	(\$328)
14		Replace the Rix Hill Road bridge over the Hemlock Lake Outlet in the Town of Livonia.						
B17-55-LV2	4BNY06	De Groff Road Bridge over Keshequa Creek	Livingston County	Construction	\$665,000		\$665,000	\$0
15		Rehabilitate the De Groff Road bridge over Keshequa Creek in the Town of Nunda		Construction Inspection	\$56,525		\$57,000	(\$475)
B17-54-LV2	4BNY04	Pennimite Road Bridge over Wilkins Creek	T. of Livonia	Construction	\$237,500		\$238,000	(\$500)
16		Replace the Pennimite Road bridge over Wilkins Creek in the Town of Livonia		Construction Inspection	\$28,500		\$29,000	(\$500)
B17-53-LV2	4BNY03	Pennycook Road Bridge over Unnamed Creek	T. of Portage	Construction	\$237,500		\$185,000	\$52,500
17		Replace the Pennycook Road bridge over Unnamed Creek in the Town of Portage		Construction Inspection	\$28,500		\$29,000	(\$500)
				Detailed Design	\$9,500	\$9,000	\$1,000	(\$500)
Projects Primarily Located in Monroe								
H14-58-MN1	476088	Elmwood Ave. @ Lac de Ville Blvd Intersection Improvement	Monroe County	Construction	\$1,013,000	\$1,038,000	\$167,000	(\$192,000)
18		Reconstruct the intersection of Elmwood Ave. and Lac de Ville Blvd. in the Town of Brighton. Add left turn lanes and a traffic signal to mitigate left turn and right angle collisions.		Right-of-Way Acquisition		\$67,000	(\$26,000)	(\$41,000)

TIP # Map ID	PIN	Project Name: Description	Project Sponsor	Phases Obligated in FFY 2018	Federal Funds			Remaining
					Programmed in FFYs 17-20	Obl. Prior to FFY 2018	Obligated in FFY 2018	
Projects Primarily Located in Monroe								
B17-09-MN1	476089	Reconstruction of Ontario Street Bridge	Village of East Rochester	Detailed Design	\$63,000		\$63,000	\$0
19	Replace the Ontario Street bridge over Irondequoit Creek in the Village of East Rochester.							
H17-01-MN1	476090	Fairport Rt. 31F West Church St. Resurfacing Project	Village of Fairport	Construction	\$557,600		\$438,000	\$119,600
20	Conduct preventive maintenance on NYS Route 31F (W. Church St.) from NYS Route 250 (S. Main St.) to the Erie Canal in the Village of							
				Construction Inspection	\$64,000		\$37,000	\$27,000
				Detailed Design	\$29,802		\$30,000	(\$198)
H17-05-MN1	425212	Route 252 Pavement MbC, Lowenthal Rd to Marketplace Dr	NYS DOT	Right-of-Way Incidentals	\$8,400		\$8,000	\$400
21	Conduct preventive maintenance on NYS Route 252 (Jefferson Rd.) from Lowenthal Rd. to Marketplace Dr. in the Town of Henrietta.							
T17-24-MN1	482250	6 Electric Buses	RGRTA	Other	\$6,000,000		\$6,100,000	(\$100,000)
N/A	Purchase of 6 electric buses and related infrastructure							
T17-13-MN1	482252	Associated Transit Improvements 2018	RGRTA	Other	\$116,470		\$118,000	(\$1,530)
N/A	Purchase and install bus shelters, real-time transit information signs, bus stop signs, and other amenities							
B17-08-MN1	4MN002	Clarkson Parma Townline Road/Otis Creek	Monroe County	Detailed Design	\$79,401		\$79,000	\$401
22	Conduct rehabilitation on the Clarkson Parma Townline Road bridge over Otis Creek in the Towns of Clarkson and Parma.							
I17-01-MN1	4HLP18	Highway Emergency Local Patrol (2018)	NYS DOT	Other	\$660,000		\$660,000	
N/A	Continue the Highway Emergency Local Patrol (HELP) service on highways in the Rochester MPA.							

TIP # Map ID	PIN	Project Name: Description	Project Sponsor	Phases Obligated in FFY 2018	Federal Funds			Remaining
					Programmed in FFYs 17-20	Obl. Prior to FFY 2018	Obligated in FFY 2018	
Projects Primarily Located in Monroe								
O03-01-MN1	4ITS10	Highway Emergency Local Patrol (HELP) Program	NYSDOT	Other	\$240,488	\$1,689,000	\$24,000	
N/A	Continue the Highway Emergency Local Patrol (HELP) service on highways in the Rochester TMA.							
H17-07-MN1	439073	I390 Pavement Micro-Resurface from Thruway to I590	NYSDOT	Construction	\$990,000		\$1,846,000	(\$856,000)
23	Conduct preventive maintenance on I-390 from I-90 (NYS Thruway) to I-590 in the Towns of Henrietta and Brighton.			Construction Inspection	\$99,000		\$99,000	\$0
				Preliminary Engineering	\$81,576	\$82,000	\$32,000	(\$32,424)
H17-66-MN1	449040	I-490 Pavement Micro-Resurface from Erie Canal to Winton Road, VPP	NYSDOT	Construction	\$957,600		\$968,000	(\$10,400)
24	Conduct preventive maintenance on I-490 from Erie Canal to Winton Rd							
B14-20-MN1	494006	Lift Bridge Rehabilitation of Rt. 250 & Rt. 259 over the Erie Canal	NYSDOT	Preliminary Engineering		\$1,602,000	\$481,000	(\$2,083,000)
25	Rehabilitate the lift bridges carrying Rt. 250 over the Erie Canal in the Village of Fairport and Rt. 259 over the Erie Canal in the Village of Spencerport.							
B14-11-MN1	476065	Monroe County Bridge Preventive Maintenance at 3 Locations	Monroe County	Construction	\$579,969		\$454,000	\$125,969
26	Conduct element-specific preventive maintenance on three bridges in Monroe County.			Construction Inspection	\$134,333		\$155,000	(\$20,667)
H14-22-MN1	476058	Monroe County Highway Preventive Maintenance #3	Monroe County	Construction	\$2,306,904	\$2,046,000	\$260,000	\$904
27	Conduct preventive maintenance activities on four road segments in Monroe County.							
H17-02-MN1	4MN001	Monroe County Highway Preventive Maintenance #5	Monroe County	Construction	\$3,101,200		\$3,321,000	(\$219,800)
28	Conduct highway preventive maintenance at various locations in Monroe County.			Construction Inspection	\$285,740		\$263,000	\$22,740

TIP # Map ID	PIN	Project Name: Description	Project Sponsor	Phases Obligated in FFY 2018	Federal Funds			Remaining
					Programmed in FFYs 17-20	Obl. Prior to FFY 2018	Obligated in FFY 2018	
Projects Primarily Located in Monroe								
H17-03-MN1	4MN003	Monroe County Highway Preventive Maintenance #6	Monroe County	Detailed Design	\$114,404		\$114,000	\$404
29	Conduct highway preventive maintenance at various locations in Monroe County.							
H17-51-MN1	4MN007	Monroe County Reflective Backplate Project	Monroe County	Construction	\$207,000		\$189,000	\$18,000
N/A	Installation of reflective backplates at signalized intersections on County facilities			Construction Inspection	\$40,500		\$23,000	\$17,500
N/A				Detailed Design	\$13,500		\$14,000	(\$500)
I17-12-MN1	482109	Operation of the Roch./Monroe Co. Traffic Control Center (2017)	Monroe County	Other	\$600,000	\$1,314,000	\$40,000	
N/A	Annual MCDOT Regional Traffic Operations Center (RTOC) staffing costs.							
I17-13-MN1	4TMC18	Operation of the Roch./Monroe Co. Traffic Control Center (2018)	Monroe County	Other	\$600,000		\$600,000	
N/A	Annual MCDOT Regional Traffic Operations Center (RTOC) staffing costs.							
T17-02-MN1	482236	Preventive Maintenance - RTS & RTS Access for FFY 2018	RGRTA	Other	\$9,020,674		\$4,424,000	\$4,596,674
N/A	Preventive Maintenance for RTS and RTS Access.							
I17-07-R43	4T4818	Region 4 Vehicle Detection & ITS Maintenance Project	NYSDOT	Detailed Design	\$46,200		\$46,000	\$200
N/A	Maintenance and deployment of NYSDOT ITS vehicle detection field instrumentation.							
I17-04-MN1	4ITS26	Regional ITS Operations (2018)	NYSDOT	Other	\$1,136,000		\$1,376,000	
N/A	Annual NYSDOT Intelligent Transportation Systems operations costs.							

TIP # Map ID	PIN	Project Name: Description	Project Sponsor	Phases Obligated in FFY 2018	Federal Funds			Remaining
					Programmed in FFYs 17-20	Obl. Prior to FFY 2018	Obligated in FFY 2018	
Projects Primarily Located in Monroe								
-	4ITV05	Regional ITS Operations (2018)	#N/A	Other			\$78,000	
N/A	Annual NYSDOT Intelligent Transportation Systems operations costs.							
I17-09-MN1	4TCC18	Regional Traffic Operation Center Operations Staffing (2018)	NYSDOT	Other	\$660,000		\$660,000	
N/A	Annual NYSDOT Regional Traffic Operations Center (RTOC) staffing costs.							
T17-09-MN1	482241	Replace 9 Paratransit Buses FFY 2018	RGRTA	Other	\$623,372		\$607,000	\$16,372
N/A	Replace 9 RTS Access paratransit buses.							
H17-12-MN1	425211	Route 252 & Rt 96 Pavement MbC, Ridgeland Rd to Mitchell Rd	NYSDOT	Construction	\$2,508,240		\$3,025,000	(\$516,760)
30	Conduct preventive maintenance on NYS Route 252 (Jefferson Rd.) from Ridgeland Rd to Rt 64 (S. Main St.) and on Rt 96 from Rt 64 to Mitchell Rd in the Towns of Henrietta and Pittsford and the			Construction Inspection	\$336,840		\$302,000	\$34,840
				Detailed Design	\$132,664	\$133,000	\$105,000	(\$105,336)
H03-38-MN1	453107	Route 531 Interchange at Rt. 31 and Rt. 36 - Reconstruction	NYSDOT	Construction	\$12,897,416	\$10,888,000	\$728,000	\$1,281,416
31	Reconstruct the Route 531 Interchange at NYS Rt. 31 and NYS Rt. 36, including safety improvements on Route 31 to east of Route			Construction	\$12,897,416	\$10,888,000	\$20,000	\$1,281,416
				Right-of-Way Acquisition			\$114,000	(\$114,000)
H17-13-MN1	440418	Route 941B/404 Pavement MbC, Helendale Road to Gravel Road	NYSDOT	Construction	\$2,843,778		\$3,061,000	(\$217,222)
32	Conduct preventive maintenance on NYS Route 941B/404 (Empire Blvd.) from the Helendale Road to Gravel Road in the Towns of			Construction Inspection	\$325,000		\$325,000	\$0
				Detailed Design	\$210,120		\$857,000	(\$646,880)
H17-11-MN1	409668	Route 96 Pavement MbC, Mitchell Rd to Garnsey Rd	NYSDOT	Detailed Design	\$39,552		\$120,000	(\$80,448)
33	Conduct preventive maintenance on NYS Route 96 from Mitchell Rd to Garnsey Rd. in the Town of Pittsford.							

TIP # Map ID	PIN	Project Name: Description	Project Sponsor	Phases Obligated in FFY 2018	Federal Funds			Remaining
					Programmed in FFYs 17-20	Obl. Prior to FFY 2018	Obligated in FFY 2018	
Projects Primarily Located in Monroe								
H17-10-MN1	409661	Route 96 Pavement MbC, Route 31F to Rochester City Line	NYS DOT	Construction	\$1,559,920		\$2,639,000	(\$1,079,080)
34		Conduct preventive maintenance on NYS Route 96 from NYS Route 31F to the Rochester City Line in the Towns of Brighton and		Construction Inspection	\$183,120		\$264,000	(\$80,880)
				Detailed Design	\$71,688	\$72,000	\$279,000	(\$279,312)
H17-74-MN1	453108	Rt 531 MbC (Rt 36 to I-490)	NYS DOT	Preliminary Engineering	\$220,000		\$220,000	\$0
35		Conduct preventive maintenance on NYS Rt. 531 from Rt. 36 to I-490 in the Towns of Gates and Ogden, Monroe County		Scoping	\$40,000		\$40,000	\$0
H17-09-MN1	410488	Route 104 Pavement MbC, Route 259 to Route 261	NYS DOT	Preliminary Engineering	\$34,440		\$34,000	\$440
36		Conduct preventive maintenance on NYS Route 104 from NYS Route 259 (Hilton Parma Corners Rd.) to NYS Route 261 (Manitou		Right-of-Way Incidentals	\$20,000		\$20,000	\$0
				Scoping	\$6,720		\$6,000	\$720
B17-02-MN1	4031F1	NY-31F Bridge over Thomas Creek	NYS DOT	Construction	\$883,200		\$883,000	\$200
37		Replace the NYS Route 31F bridge over Thomas Creek in the Town of Perinton.		Construction	\$883,200		\$19,000	\$200
				Construction Inspection	\$112,800		\$106,000	\$6,800
				Preliminary Engineering	\$58,208	\$92,000	\$352,000	(\$385,792)
B11-09-MN1	449033	I-490 Bridge over Marsh Road	NYS DOT	Construction		\$4,153,000	\$629,000	(\$4,782,000)
38		Replace the I-490 Bridge over Marsh Road in the Town of Pittsford.						
H17-16-MN1	4CR001	Alexander, Scio, Group 2	City of Rochester	Construction	\$1,953,169		\$1,952,000	\$1,169
39		Conduct preventive maintenance on sections of two streets in the City of Rochester (See Notes).		Construction Inspection	\$362,979		\$363,000	(\$21)
				Preliminary Engineering	\$71,213	\$214,000	(\$142,000)	(\$787)
B17-62-MN1	4BNY07	Culver Road Bridge over Irondequoit Bay Outlet	Monroe County	Construction	\$251,750		\$252,000	(\$250)
40		Preventive maintenance on the Culver Road bridge over Irondequoit Bay Outlet in the City of Rochester		Construction Inspection	\$38,000		\$38,000	\$0

TIP # Map ID	PIN	Project Name: Description	Project Sponsor	Phases Obligated in FFY 2018	Federal Funds			Remaining
					Programmed in FFYs 17-20	Obl. Prior to FFY 2018	Obligated in FFY 2018	
Projects Primarily Located in Monroe								
H11-03-MN1	475555	Dewey Avenue & Driving Park Intersection Realignment	City of Rochester	Construction	\$2,409,000	\$2,015,000	\$291,000	\$103,000
41		Realign the Dewey Avenue & Driving Park Intersection in the City of Rochester.		Detailed Design			(\$16,000)	\$16,000
H07-36-MN1	475458	Downtown Two-Way Conversion Phase II	City of Rochester	Construction	\$68,000	\$400,000	\$84,000	(\$416,000)
42		Conduct preventive maintenance on S. Clinton Ave. from I-490 to E. Broad St. and convert E. Broad St. to two-way from S. Clinton Ave. to South Ave. in the City of Rochester.						
H14-57-MN1	476087	East Henrietta Rd. Improvements (Rochester CL to Stan Yale Drive)	City of Rochester	Construction	\$744,000		\$665,000	\$79,000
43		Reconstruct East Henrietta Road from the Rochester City Line to Stan Yale Drive in the City of Rochester.						
N14-02-MN1	476080	Elmwood Avenue/Collegetown Cycle Track	City of Rochester	Construction	\$748,000		\$746,000	\$2,000
44		Construct a physically-separated two-way cycle track within the Elmwood Avenue corridor from the Genesee River to Mount Hope Ave.		Construction Inspection	\$133,000		\$133,000	\$0
H17-19-MN1	4CR004	Lyell Ave, Group 11	City of Rochester	Detailed Design	\$163,941		\$164,000	(\$59)
45		Conduct preventive maintenance on Lyell Ave. from Lake Ave. to Mt. Read Blvd. in the City of Rochester.						
N14-06-MN1	475591	Main St. Streetscape & Pedestrian Wayfinding Enhancement Project	City of Rochester	Construction		\$1,216,000	\$560,000	(\$1,776,000)
46		Replace sidewalks and install new street trees & planters, bike racks, benches, trash receptacles, and a new pedestrian wayfinding system along Main Street in the City of Rochester.		Construction Inspection		\$173,000	(\$3,000)	(\$170,000)
H14-29-MN1	476076	Mount Hope Avenue Improvements - Phase 2	City of Rochester	Right-of-Way Acquisition	\$220,000		\$220,000	\$0
47		Reconstruct Mount Hope Ave. from Rossiter Rd. to the Brighton Town line.						

TIP # Map ID	PIN	Project Name: Description	Project Sponsor	Phases Obligated in FFY 2018	Federal Funds			Remaining
					Programmed in FFYs 17-20	Obl. Prior to FFY 2018	Obligated in FFY 2018	
Projects Primarily Located in Monroe								
H14-70-MN1	4940K4	Mount Read Blvd (Rt. 33 to Rt. 31) Preventive Maintenance	NYS DOT	Construction	\$3,573,456		\$4,444,000	(\$870,544)
48		Conduct preventive maintenance on Mount Read Boulevard (Route 940K) from Route 33 to Route 31 in the City of Rochester.		Construction Inspection	\$470,000		\$470,000	\$0
				Detailed Design	\$40,000	\$40,000	\$384,000	(\$384,000)
				Preliminary Engineering		\$482,000	\$517,000	(\$999,000)
H17-15-MN1	4CR000	Northeast, Group 1	City of Rochester	Construction	\$1,554,400		\$1,251,000	\$303,400
49		Conduct preventive maintenance on sections of two streets in the City of Rochester.		Construction Inspection	\$360,000		\$231,000	\$129,000
H17-18-MN1	4CR003	Northeast, Group 9	City of Rochester	Detailed Design	\$178,574		\$186,000	(\$7,426)
50		Conduct preventive maintenance on sections of two streets in the City of Rochester.						
H17-17-MN1	4CR002	Northwest, Group 5	City of Rochester	Detailed Design	\$190,437		\$190,000	\$437
51		Conduct preventive maintenance on sections of three streets in the City of Rochester.						
I03-03-MN1	475374	Port of Rochester Security / ITS Project	City of Rochester	Construction			\$195,000	(\$195,000)
N/A		Design, purchase, and install computers and communication lines to enhance security and traveler information at the Port of Rochester		Construction Inspection			(\$75,000)	\$75,000
T17-25-MN1	4CR008	Shared Mobility Program	City of Rochester	Other	\$1,004,000	\$327,000	\$677,000	
N/A		Implementation of shared mobility program including bikeshare, carshare, and vanpool						
H17-78-MN1	4CR006	State Street Reconstruction (Basin Street to Inner Loop)	City of Rochester	Preliminary Engineering	\$138,400		\$138,000	\$400
53		Reconstruct State Street from Basin Street to the Inner Loop (NY 940T) in the City of Rochester, Monroe County		Right-of-Way Incidentals	\$44,800		\$45,000	(\$200)
				Scoping	\$20,000		\$20,000	\$0

TIP # Map ID	PIN	Project Name: Description	Project Sponsor	Phases Obligated in FFY 2018	Federal Funds			Remaining
					Programmed in FFYs 17-20	Obl. Prior to FFY 2018	Obligated in FFY 2018	
Projects Primarily Located in Monroe								
B17-63-MN1	4BNY08	Maiden Lane Bridge over Round Pond Creek	T. of Greece	Construction	\$1,164,000		\$1,165,000	(\$1,000)
54		Replace the Maiden Lane bridge over Round Pond Creek in the Town of Greece		Construction Inspection	\$161,500		\$162,000	(\$500)
				Right-of-Way Acquisition	\$37,050		\$34,000	\$3,050
H17-76-MN1	420426		Rt 204 MbC (Rt 33A to Rochester C/L)	NYSDOT	Preliminary Engineering	\$80,000		\$80,000
55		Conduct preventive maintenance on NYS Rt. 204 from Rt. 33A to the Rochester City Line in the Town of Gates, Monroe County		Scoping	\$16,000		\$16,000	\$0
H17-67-MN1	440419		Route 941B Pavement MbC, Culver Rd to Helendale Rd	NYSDOT	Right-of-Way Incidentals	\$140,000		\$140,000
56		Conduct preventive maintenance on NYS Route 941B (Empire Blvd.) from Culver Rd to Helendale Rd in the City of Rochester and the Town of Irondequoit						
B17-56-MN1	4BNY09	Park Road Bridge over Irondequoit Creek	Monroe County	Construction	\$486,400		\$486,000	\$400
57		Replace the Park Road bridge over Irondequoit Creek in the Town of Perinton		Construction Inspection	\$71,250		\$71,000	\$250
H17-65-MN1	493398		Railroad Crossing Improvement Project at Gough Road	NYSDOT	Preliminary Engineering	\$67,500		\$68,000
N/A		Railroad crossing safety improvement at Gough Rd in the Town of Churchville						
H14-03-MN1	440415	Rt. 404 Intersection Improvements @ Five Mile Line Rd. & Hard Rd.	NYSDOT	Construction	\$2,250,000	\$2,631,000	\$245,000	(\$626,000)
58		Reconstruct the intersections of Rt. 404 @ Five Mile Line Road and Rt. 404 @ Hard Road in the Town of Webster to improve safety.		Detailed Design		\$45,000	\$58,000	(\$103,000)
B17-45-MN1	403199		Rt 31 over Erie Canal Bridge (East) Minor Rehabilitation	NYSDOT	Preliminary Engineering	\$80,000		\$80,000
59		Minor rehabilitation of NYS Rt. 31 bridge over the Erie Canal in the Village of Pittsford, Monroe County		Scoping	\$20,000		\$20,000	\$0

Projects Primarily Located in **Multiple**

TIP # Map ID	PIN	Project Name: Description	Project Sponsor	Phases Obligated in FFY 2018	Federal Funds			Remaining
					Programmed in FFYs 17-20	Obl. Prior to FFY 2018	Obligated in FFY 2018	
Projects Primarily Located in Multiple								
H17-68-R43	4T5116	2018 Region 4 Audible Delineator Project	NYS DOT	Construction	\$945,000		\$1,028,000	(\$83,000)
N/A		Implementation of systemic lane departure safety treatments for NYSDOT facilities		Construction Inspection	\$211,500		\$212,000	(\$500)
B17-10-R43	494107	Four Canal Bridges Rehabilitation	NYS DOT	Detailed Design	\$289,800		\$290,000	(\$200)
60		Rehabilitate four bridges that cross the Erie Canal in various locations (See Notes).		Preliminary Engineering	\$362,040		\$362,000	\$40
B17-44-R43	480652	I-390 Appurtenance Upgrade Project	NYS DOT	Construction	\$1,710,000		\$1,763,000	(\$53,000)
N/A		Conduct preventive maintenance on I-390 from Thruway to I-590 and Exits 5-6		Construction Inspection	\$200,000		\$200,000	\$0
H17-37-R43	494731	LOSP from Rt 237 to Rt 19 Pavement Preservation	NYS DOT	Construction	\$3,736,000	\$4,068,000	\$108,000	(\$440,000)
62		Resurface Lake Ontario State Parkway from Rt 237 to Rt 19 to bring to state of good repair and extend the service life of the		Construction Inspection	\$280,000	\$305,000	\$112,000	(\$137,000)
				Scoping	\$28,000	\$28,000	\$101,000	(\$101,000)
T17-23-MN1	482249	Mobile Ticketing System	RGRTA	Other	\$3,328,000	\$3,328,000	\$3,228,000	\$100,000
N/A		Purchase and implementation of a mobile ticketing system						
B17-14-R43	480649	NYSDOT Bridge Deck Preventative Maintenance (15 Locations)	NYS DOT	Scoping	\$92,448		\$92,000	\$448
63		Conduct bridge deck preventive maintenance on 15 bridges in various locations (See Notes).						
B17-12-R43	480648	NYSDOT Bridge Deck Preventative Maintenance (6 Locations)	NYS DOT	Preliminary Engineering	\$290,850		\$291,000	(\$150)
64		Conduct bridge deck preventive maintenance on seven bridges in various locations (See Notes).		Scoping	\$57,750		\$58,000	(\$250)
B17-13-R43	480647	NYSDOT Bridge Deck Preventative Maintenance (8 Locations)	NYS DOT	Preliminary Engineering	\$269,640		\$270,000	(\$360)
65		Conduct bridge deck preventive maintenance on eight bridges in various locations (See Notes).		Scoping	\$53,760		\$54,000	(\$240)

TIP # Map ID	PIN	Project Name: Description	Project Sponsor	Phases Obligated in FFY 2018	Federal Funds			Remaining
					Programmed in FFYs 17-20	Obl. Prior to FFY 2018	Obligated in FFY 2018	
Projects Primarily Located in Multiple								
T17-27-MN2	482263	Paratransit Web Scheduling System	RGRTA	Other	\$192,000		\$192,000	\$0
N/A	Deploy a paratransit scheduling system							
H17-21-R43	4T3519	Region 4 Pavement Marking Contract (2019-2020)	NYSDOT	Construction	\$2,960,000		\$2,922,000	\$38,000
N/A	Replacement of deteriorated pavement markings and modification of pavement markings for safety or operational reasons.			Construction Inspection	\$440,000		\$440,000	\$0
T17-26-MN1	482262	RGRTA Contract Management System	RGRTA	Other	\$128,000		\$128,000	\$0
N/A	Deploy a contract management system							
T11-28-MN1	482208	RGRTA Data Warehouse & Business Intelligence System	RGRTA	Other	\$517,391	\$812,958	\$517,000	(\$812,567)
N/A	Purchase and install information systems to allow RGRTA to better collect and analyze data from numerous information systems currently in use.							
R14-05-R43	493393	Rochester & Southern Railroad Crossing Safety Project - Mon. & Liv.	NYSDOT	Construction		\$182,000	\$32,000	(\$214,000)
N/A	Upgrade lights and signage at up to 40 locations on Rochester & Southern rail lines in Monroe and Livingston counties.							
Projects Primarily Located in Ontario								
H17-39-ON2	493395	Finger Lakes Railway Hwy/Rail Crossing Upgrade in Ontario County	NYSDOT	Construction	\$180,000	\$180,000	\$28,000	(\$28,000)
N/A	Install 12" LED lighting and MUTCD compliant vertical stripped gates at up to 35 highway-railroad crossings on the Finger Lakes Railway line in Ontario County - material cost only							
H17-26-ON1	400565	NY 5 Intersection Improvement at South Avenue	NYSDOT	Construction	\$124,740		\$173,000	(\$48,260)
66	Reconstruct the intersection NYS Route 5 intersection with South Avenue to improve the safety of the intersection in the Village of			Construction Inspection	\$18,900		\$21,000	(\$2,100)
				Preliminary Engineering	\$9,270	\$9,000	\$81,000	(\$80,730)

TIP # Map ID	PIN	Project Name: Description	Project Sponsor	Phases Obligated in FFY 2018	Federal Funds			Remaining
					Programmed in FFYs 17-20	Obl. Prior to FFY 2018	Obligated in FFY 2018	
Projects Primarily Located in Ontario								
B11-26-ON1	475537	Allen Padgham Bridge Replacement	Ontario County	Construction	\$1,751,600		\$1,758,000	(\$6,400)
67		Replace the Allen Padgham Road bridge over Ganargua Creek in the Town of Farmington.		Construction Inspection	\$222,310		\$222,000	\$310
N14-11-ON1	475596	Auburn Trail Connector	T. of Farmington	Construction	\$899,532	\$878,000	\$8,000	\$13,532
68		Install a shared-use path from County Road 41 to the Canandaigua-Farmington Town Line Road in the Town of Farmington.						
H17-35-ON1	4ON003	County Road 28 & Shortsville Road Intersection Improvements	Ontario County	Preliminary Engineering	\$117,810		\$118,000	(\$190)
69		Reconstruct the intersection of County Road 28 with Shortsville Road in the Town of Farmington		Right-of-Way Incidentals	\$33,660		\$33,000	\$660
				Scoping	\$33,660		\$33,000	\$660
H17-35-ON2	4ON002	County Road 23 @ McIvor Road/Fort Hill Intersection Improvements	Ontario County	Detailed Design	\$100,963		\$168,000	(\$67,037)
70		Reconstruct the intersection of County Road 23 with McIvor Road		Preliminary Engineering	\$117,791	\$131,000	(\$56,000)	\$42,791
				Right-of-Way Acquisition	\$16,827		\$11,000	\$5,827
H14-18-ON1	476054	County Road 42 Preventive Maintenance	Ontario County	Construction	\$880,140	\$802,000	\$90,000	(\$11,860)
71		Conduct preventive maintenance activities on County Road 42 from Route 251 to Route 96 in the Town of Victor.						
H17-25-ON1	409669	NY 96 Intersection Improvements at Lynaugh Road	NYSDOT	Preliminary Engineering	\$247,500	\$101,000	\$145,000	\$1,500
72		Reconstruct the intersection of NYS Route 96 with Lynaugh Road to improve the safety of the intersection in the Town of Victor.						
B17-26-ON1	409657	Route 96 Bridge over Mud Creek	NYSDOT	Construction	\$784,980		\$1,022,000	(\$237,020)
73		Replace the NYS Route 96 bridge over Mud Creek in the Town of Victor.		Construction Inspection	\$109,935		\$28,000	\$81,935

Projects Primarily Located in **Orleans**

TIP # Map ID	PIN	Project Name: Description	Project Sponsor	Phases Obligated in FFY 2018	Federal Funds			Remaining
					Programmed in FFYs 17-20	Obl. Prior to FFY 2018	Obligated in FFY 2018	
Projects Primarily Located in Orleans								
B17-37-OR4	4OR001	Preventive Bridge Maintenance - Lakeside Road	Orleans County	Preliminary Engineering	\$20,345		\$20,000	\$345
74		Conduct preventive maintenance on the Lakeside Road bridge in the Town of Carlton.		Scoping	\$5,082		\$5,000	\$82
B14-15-OR2	476068	Orleans County Bridge Preventive Maintenance at 6 Locations	Orleans County	Construction	\$387,351		\$466,000	(\$78,649)
75		Conduct element-specific preventive maintenance on six bridges throughout Orleans County.		Construction Inspection	\$78,208		\$56,000	\$22,208
B18-42-OR2	4940X1	Rehab of Bridges over Erie Canal, Orleans County	NYSDOT	Construction	\$8,800,000		\$8,567,000	\$233,000
76		Corrective maintenance of 7 canal bridges over the Erie Canal in Orleans County.		Construction Inspection	\$960,000		\$895,000	\$65,000
				Preliminary Engineering	\$360,000	\$360,000	\$572,000	(\$572,000)
H17-70-OR2	493399	Falls Road Railroad Crossing	NYSDOT	Preliminary Engineering	\$20,000		\$20,000	\$0
N/A		Railroad crossing safety improvement on Allens Bridge Road at the Falls Road Railroad in the Town of Albion, Orleans County.						
B17-57-OR2	4BNY10	Portage Road Bridge over Fish Creek	Orleans County	Construction	\$760,000		\$695,000	\$65,000
77		Replace the Portage Road bridge over Fish Creek in the Town of Ridgeway		Construction Inspection	\$109,250		\$109,000	\$250
H17-42-OR2	403186	Village of Holley Pavement Preservation, Rt. 31	NYSDOT	Construction	\$652,000		\$633,000	\$19,000
78		Preventative maintenance of Rt. 31 in the Village of Holley		Construction Inspection	\$58,400		\$58,000	\$400
				Detailed Design	\$40,000		\$40,000	\$0
N17-04-OR2	476099	Village of Holley Sidewalk Reconstruction	Village of Holley	Preliminary Engineering	\$158,400		\$158,000	\$400
N/A		Reconstruction of sidewalks at various locations in the Village of Holley		Right-of-Way Incidentals	\$16,000		\$16,000	\$0

Projects Primarily Located in **Wayne**

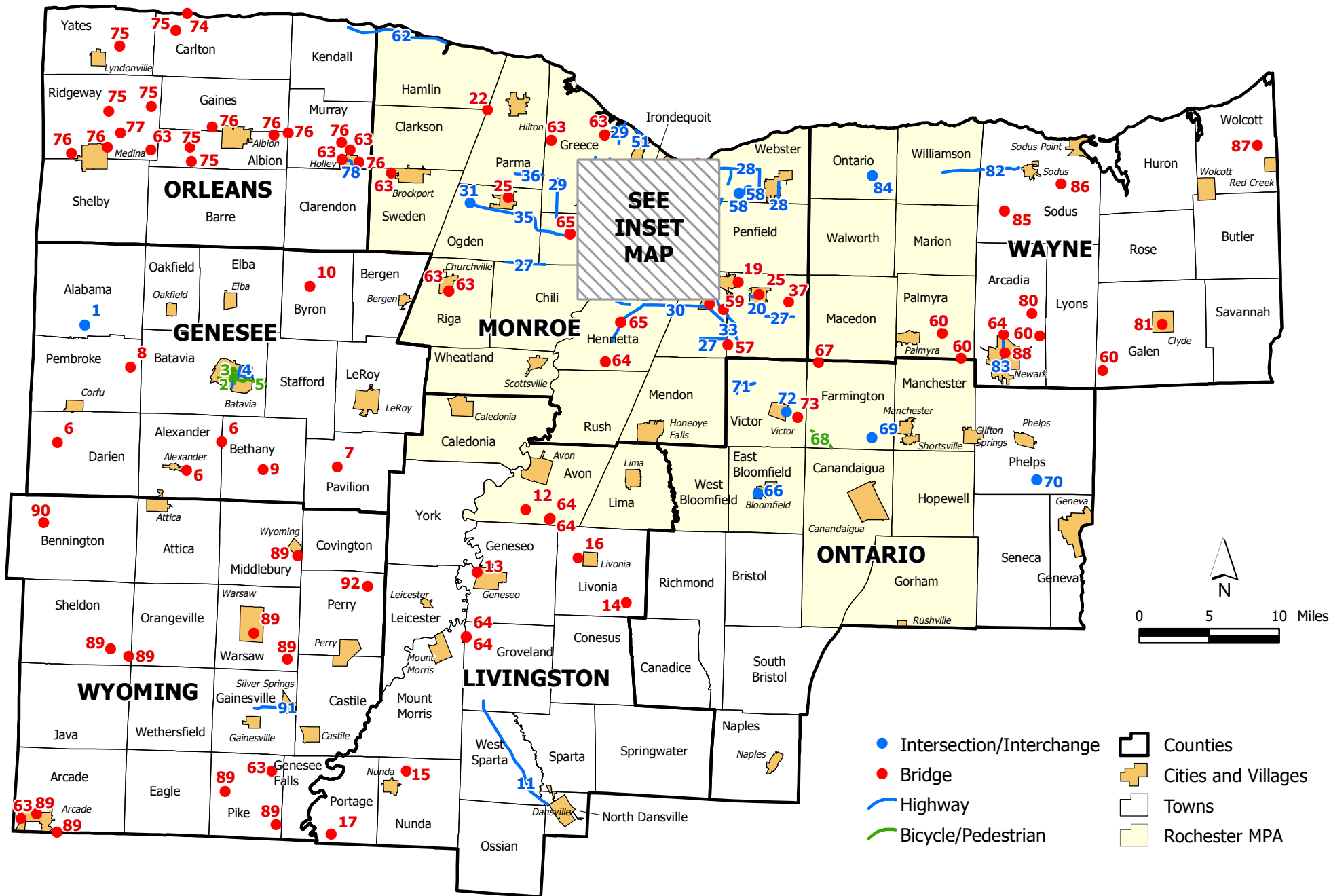
TIP # Map ID	PIN	Project Name: Description	Project Sponsor	Phases Obligated in FFY 2018	Federal Funds			Remaining
					Programmed in FFYs 17-20	Obl. Prior to FFY 2018	Obligated in FFY 2018	
Projects Primarily Located in Wayne								
H17-40-WA2	493396	Ontario Midland Railroad Hwy/Rail Crossing Upgrade in Wayne County	NYS DOT	Construction	\$153,000	\$153,000	\$45,000	(\$45,000)
N/A	Install 12" LED lighting and MUTCD compliant vertical stripped gates at up to 35 highway-railroad crossings on the Ontario Midland railroad in Wayne County - material cost only							
B17-27-WA2	476096	Arcadia Zurich Road Bridge over Ganargua Creek	Wayne County	Detailed Design	\$114,800		\$115,000	(\$200)
80	Replace the Arcadia Zurich Rd. bridge over Ganargua Creek in the Town of Arcadia.			Preliminary Engineering	\$50,400		\$50,000	\$400
				Scoping	\$8,400		\$9,000	(\$600)
B17-29-WA2	441408	Route 414 over CSX Bridge Rehabilitation	NYS DOT	Preliminary Engineering	\$64,200		\$64,000	\$200
81	Rehabilitate the NYS Route 414 bridge over the CSX tracks in the Village of Clyde.							
H17-30-WA3	410487	Route 104 Pavement MbC, Route 21 to Route 88	NYS DOT	Preliminary Engineering	\$57,960		\$57,000	\$960
82	Conduct preventive maintenance on NYS Route 104 from NYS Route 21 (Lake Ave.) to NYS Route 88 (W. Main St.) in the Towns of Williamson and Sodus.			Scoping	\$11,760		\$11,000	\$760
H07-40-WA2	475494	Route 88 Reconstruction	Village of Newark	Construction	\$4,337,600		\$4,338,000	(\$400)
83	Reconstruct NYS Route 88 (Main St.) from Rose Dr. to Pearl St. in the Village of Newark			Construction Inspection	\$481,600		\$482,000	(\$400)
H17-27-WA1	410492	NY 104 Intersection Improvements at Knickerbocker Road	NYS DOT	Preliminary Engineering	\$78,300		\$78,000	\$300
84	Reconstruct the intersection NYS Route 104 intersection with Knickerbocker Road to improve the safety of the intersection in the Town of Ontario.							

TIP # Map ID	PIN	Project Name: Description	Project Sponsor	Phases Obligated in FFY 2018	Federal Funds			Remaining
					Programmed in FFYs 17-20	Obl. Prior to FFY 2018	Obligated in FFY 2018	
Projects Primarily Located in Wayne								
H17-44-WA1	493397	Railroad Crossing Improvement Project at Quaker Rd and Canandaigua Rd	Town of Macedon	Preliminary Engineering	\$122,000		\$122,000	\$0
				Right-of-Way Incidentals	\$40,000		\$40,000	\$0
N/A		Railroad crossing safety improvement at Quaker Rd and		Scoping	\$44,000		\$44,000	\$0
B17-59-WA2	4BNY12	Main Street Bridge over Salmon Creek	T. of Sodus	Construction	\$285,000		\$229,000	\$56,000
				Construction Inspection	\$42,750		\$95,000	(\$52,250)
85		Rehabilitate the Main Street bridge over Salmon Creek in the Town of Sodus						
B17-28-WA2	4WA001	Replacement of Ridge Road Bridge over Salmon Creek	Wayne County	Preliminary Engineering	\$50,400		\$50,000	\$400
				Scoping	\$6,720		\$6,000	\$720
86		Replace the Ridge Road bridge over Salmon Creek in the Town of Sodus.						
B14-10-WA2	476064	Eades Road Bridge over Red Creek Minor Rehabilitation	Town of Wolcott	Construction	\$222,521		\$255,000	(\$32,479)
				Construction Inspection	\$36,803		\$37,000	(\$197)
87		Rehabilitate the Eades Road bridge over Red Creek in the Town of Wolcott.						
B17-60-WA2	4BNY13	East Avenue Bridge over Erie Canal	V. of Newark	Construction	\$332,500		\$331,000	\$1,500
				Construction Inspection	\$33,250		\$35,000	(\$1,750)
88		Rehabilitate the East Avenue bridge over Erie Canal in the Village of Newark		Detailed Design	\$14,250	\$14,000	\$0	\$250
Projects Primarily Located in Wyoming								
B17-40-WY2	4WY001	Wyoming County Bridge Preventive Maintenance	Wyoming County	Detailed Design	\$42,810		\$43,000	(\$190)
				Preliminary Engineering	\$42,810		\$43,000	(\$190)
89		Conduct preventive maintenance on nine bridges in various locations in Wyoming County (See Notes).		Right-of-Way Incidentals	\$3,360		\$3,000	\$360
				Scoping	\$4,281		\$4,000	\$281

TIP # Map ID	PIN	Project Name: Description	Project Sponsor	Phases Obligated in FFY 2018	Federal Funds			Remaining
					Programmed in FFYs 17-20	Obl. Prior to FFY 2018	Obligated in FFY 2018	
Projects Primarily Located in Wyoming								
B17-61-WY2	4BNY14	Schad Road Bridge over Red Brook	Wyoming County	Construction	\$736,060		\$757,000	(\$20,940)
90		Replace the Schad Road bridge over Red Brook in the Town of Bennington		Construction Inspection	\$101,959		\$79,000	\$22,959
				Right-of-Way Acquisition	\$7,363		\$6,000	\$1,363
H17-33-WY2	476109	CR2 - Broughton Rd Overlay	Wyoming County	Construction	\$330,723		\$330,000	\$723
91		Conduct preventive maintenance on Broughton Hill Rd. from NYS Route 19A to NYS Route 19 in the Town of Gainesville.		Construction Inspection	\$49,617		\$50,000	(\$383)
B17-39-WY2	4WY002	Simmons Rd over Little Beards Creek	Wyoming County	Preliminary Engineering	\$70,648		\$70,000	\$648
92		Replace the Simmons Road bridge over Little Beards Creek in the Town of Perry.		Right-of-Way Incidentals	\$5,460		\$6,000	(\$540)
				Scoping	\$6,423		\$6,000	\$423

Federally Obligated Projects for FFY 2018


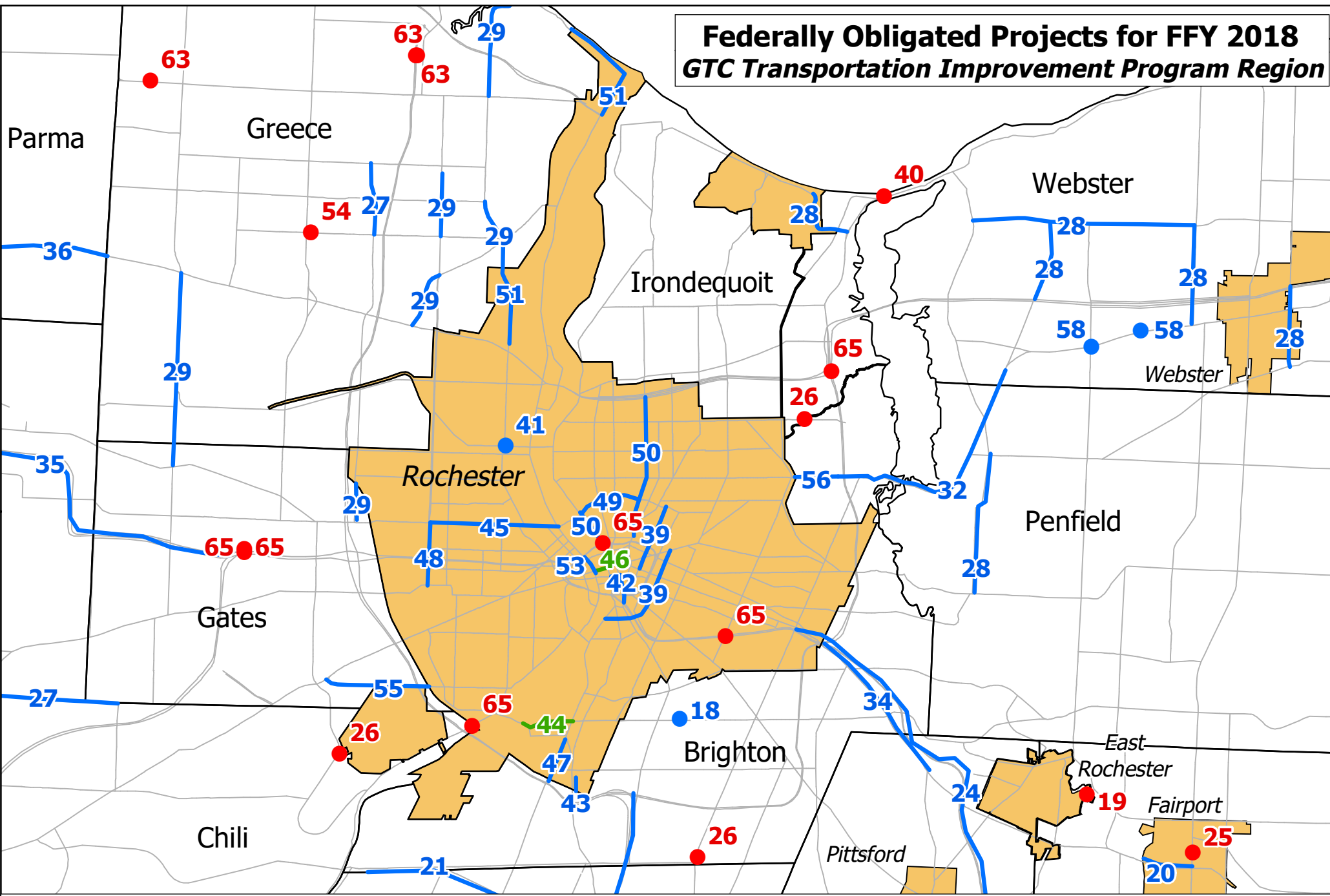
GTC Transportation Improvement Program Region



Note:
Some TIP projects do not appear on this map.
These include transit projects and other projects not specific to one location.

Federally Obligated Projects for FFY 2018

GTC Transportation Improvement Program Region



Note:
Some TIP projects do not appear on this map.
These include transit projects and other projects not specific to one location.

- Intersection/Interchange
- Bridge
- Highway
- Bicycle/Pedestrian
- Towns
- Cities and Villages