

Appendix A: New York State Thruway Authority Detour Routes

Appendix A provides maps of the New York State Thruway Authority's planned detour routes for I-90. These detour maps were obtained from the Thruway Authority and cover the section of I-90 between Exits 41 (Waterloo) and 48A (Pembroke). No additional detour or diversion routes were identified for I-90 as part of the Genesee-Finger Lakes Diversion Route Initiative. Coordination with the Thruway Authority will be required to ensure that this appendix is kept up-to-date with the Thruway's most recent detour maps.

Appendix Page	Map Code	Start Interchange	End Interchange	Direction	Detour Type
A-1	S61	41	42	Eastbound	Primary
A-2	S62	41	42	Westbound	Primary
A-3	S63	41	42	Eastbound	Secondary
A-4	S64	41	42	Westbound	Secondary
A-5	S65	42	43	Eastbound	Primary
A-6	S66	42	43	Westbound	Primary
A-7	S67	42	43	Eastbound	Secondary
A-8	S68	42	43	Westbound	Secondary
A-9	S69	43	44	Eastbound	Primary
A-10	S70	43	44	Westbound	Primary
A-11	S71	43	44	Eastbound	Secondary
A-12	S72	43	44	Westbound	Secondary
A-13	S72A	43	45	Eastbound	Primary
A-14	S72B	43	45	Westbound	Primary
A-15	S72C	43	45	Eastbound	Secondary
A-16	S72D	43	45	Westbound	Secondary
A-17	S72E	43	46	Eastbound	Regional
A-18	S72F	46	46	Westbound	Regional
A-19	B1	44	45	Westbound	Primary
A-20	B2	44	45	Eastbound	Primary
A-21	B3	44	45	Westbound	Primary
A-22	B3A	44	45	Westbound	Secondary
A-23	B4	44	45	Eastbound	Primary
A-24	B4A	44	45	Eastbound	Secondary
A-25	B5	45	46	Westbound	Primary
A-26	B6	45	46	Eastbound	Primary
A-27	B7	45	46	Westbound	Secondary
A-28	B8	45	46	Eastbound	Secondary
A-29	B9	46	47	Westbound	Primary
A-30	B10	46	47	Eastbound	Primary
A-31	B11	46	47	Westbound	Primary
A-32	B11A	46	47	Westbound	Secondary
A-33	B12	46	47	Eastbound	Primary
A-34	B12A	46	47	Eastbound	Secondary
A-35	B13	47	48	Westbound	Primary

A-36	B14	47	48	Eastbound	Primary
A-37	B15	47	48	Westbound	Secondary
A-38	B16	47	48	Eastbound	Secondary
A-39	B17	48	48A	Westbound	Primary
A-40	B18	48	48A	Eastbound	Primary
A-41	B19	48	48A	Westbound	Secondary
A-42	B20	48	48A	Eastbound	Secondary

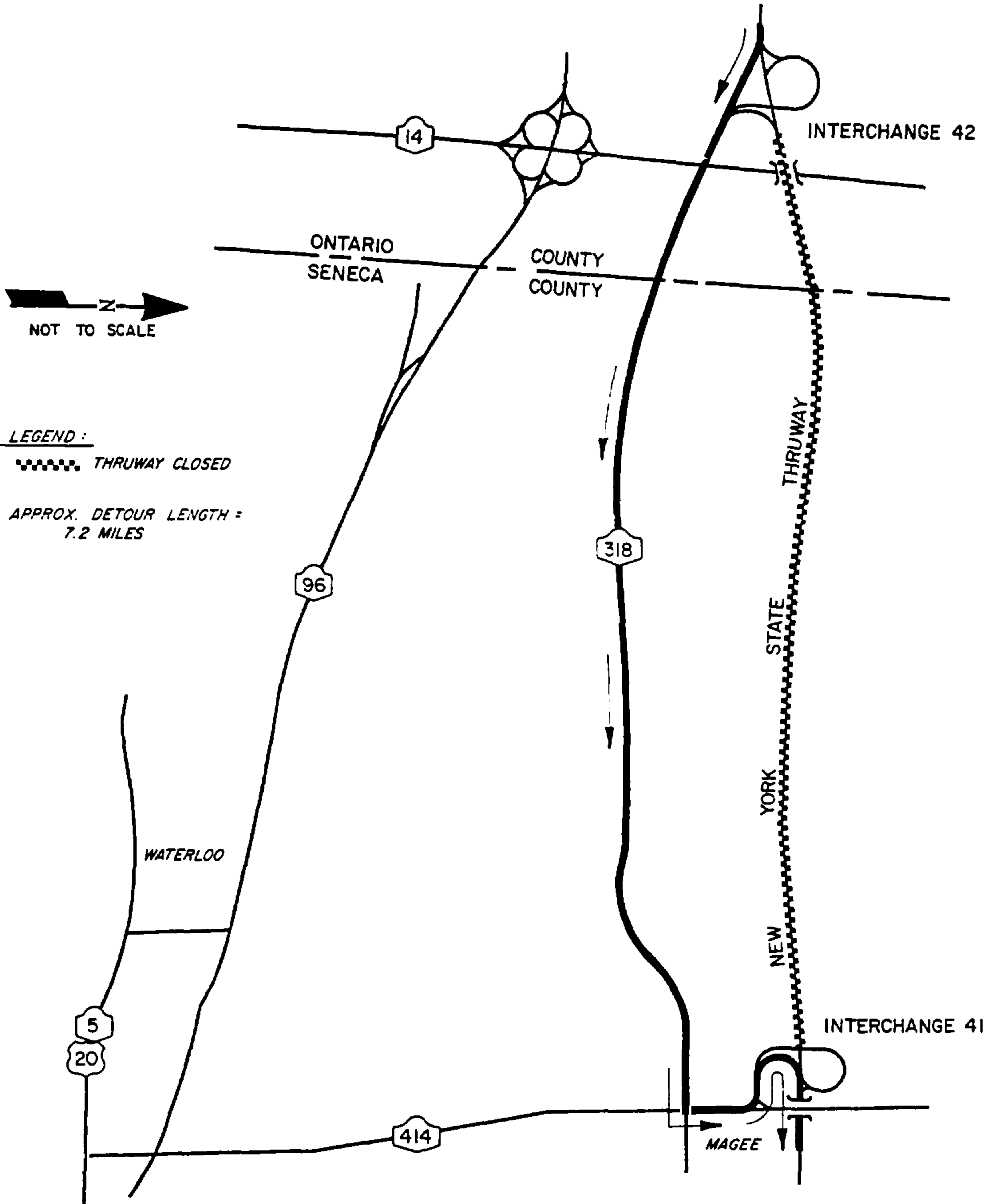
DETOUR ROUTE

PRIMARY DETOUR

NEW YORK STATE THRUWAY CLOSURE BETWEEN INTERCHANGES 42 and 41

S61

EASTBOUND : Exit at Int. 42 - Straight on Rt. 318 EB
-Left on Rt. 414 NB to Int. 41



LEGEND :
 - - - - - THRUWAY CLOSED
 APPROX. DETOUR LENGTH =
 7.2 MILES

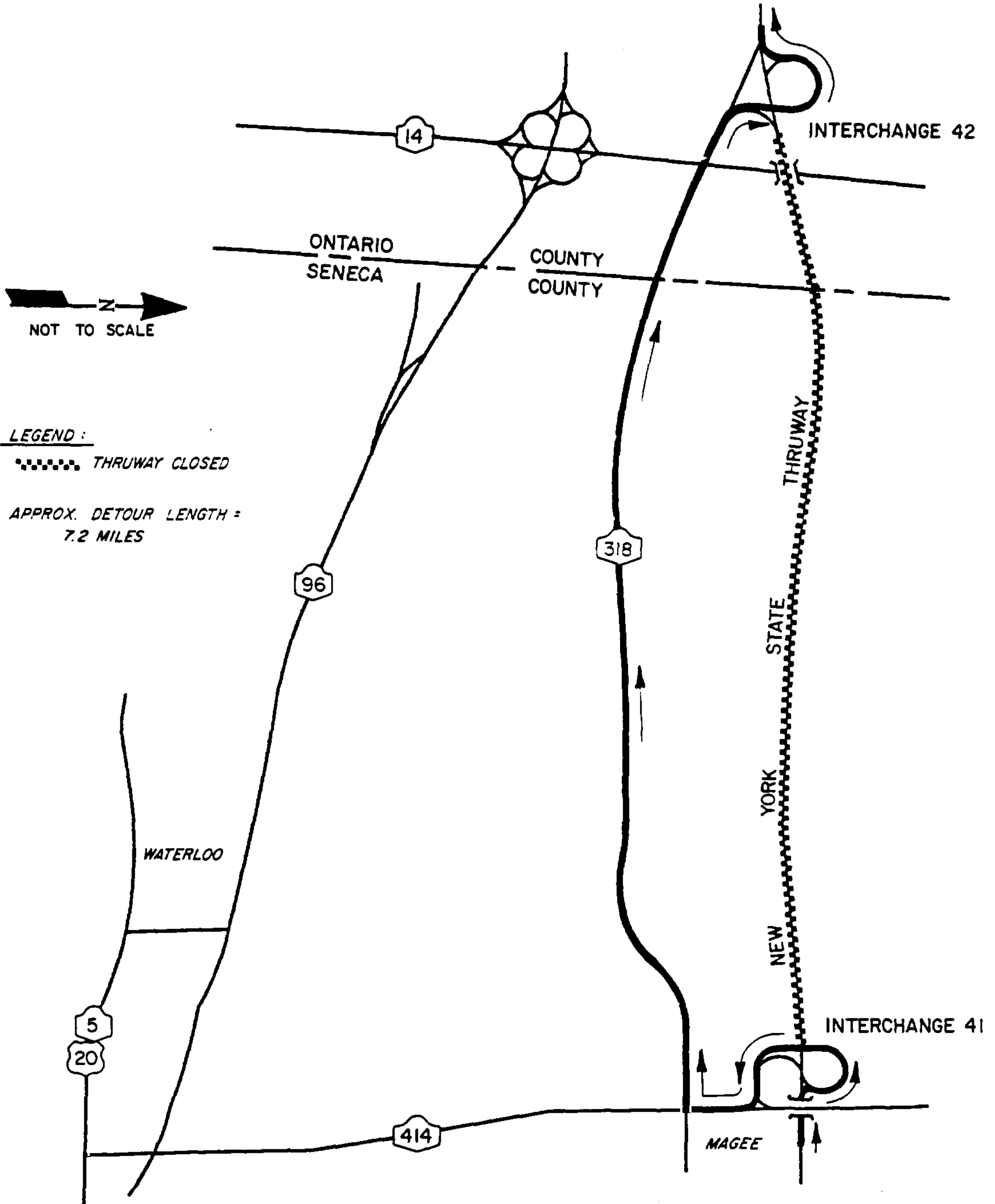
DETOUR ROUTE

PRIMARY DETOUR

NEW YORK STATE THRUWAY CLOSURE BETWEEN INTERCHANGES 41 and 42

S62

WESTBOUND : Exit at Int. 41 - Right on Rt. 414 SB -Right on
Rt. 318 WB to Int. 42

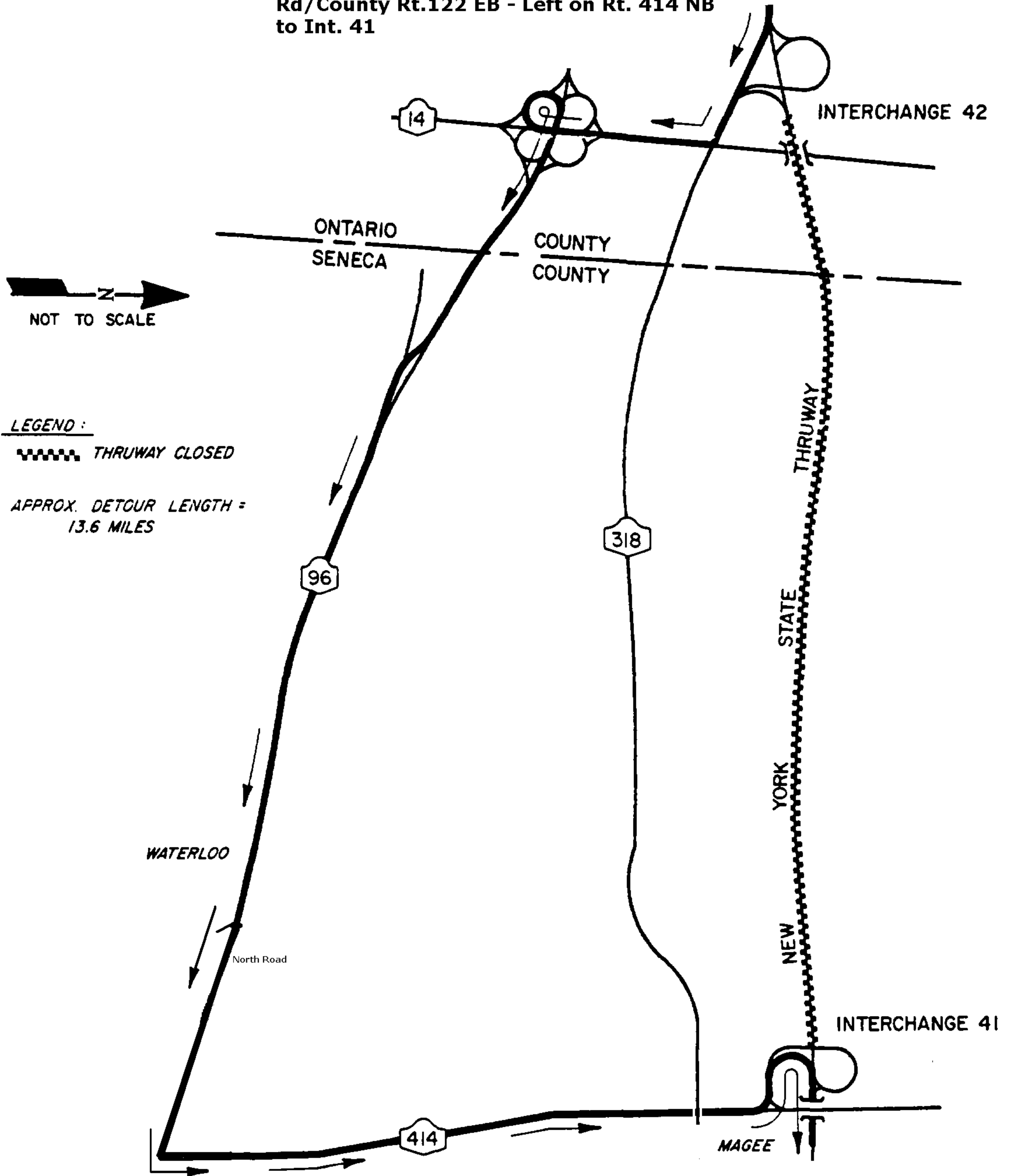


DETOUR ROUTE

NEW YORK STATE THRUWAY CLOSURE
BETWEEN INTERCHANGES 42 and 41
SECONDARY DETOUR

S63

EASTBOUND : Exit at Int. 42 - Right on Rt.14 SB - Right on ramp to Rt. 96 SB - Straight on North Rd/County Rt.122 EB - Left on Rt. 414 NB to Int. 41



11/07

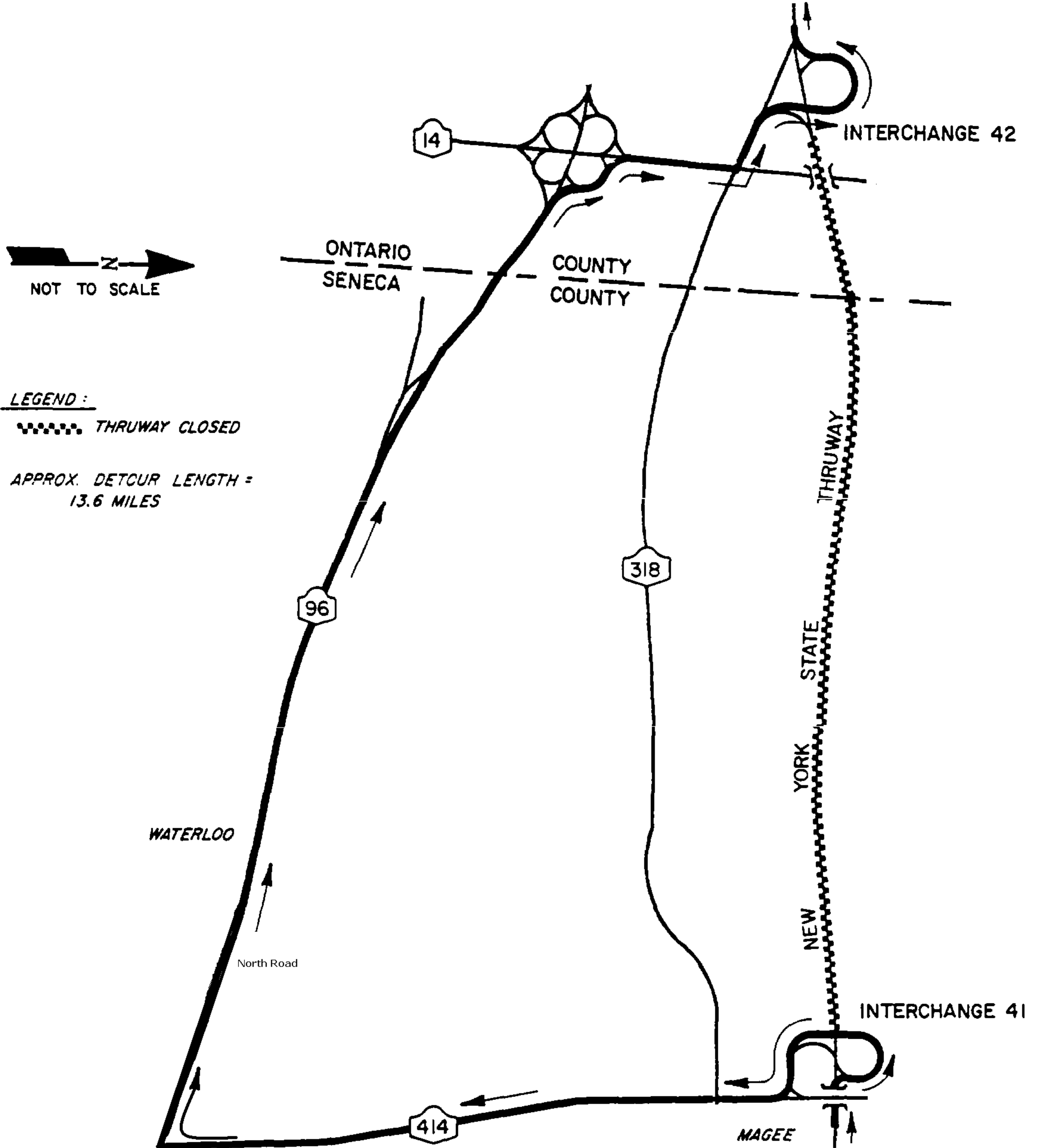
DETOUR ROUTE

NEW YORK STATE THRUWAY CLOSURE BETWEEN INTERCHANGES 41 and 42

S64

SECONDARY DETOUR

WESTBOUND : Exit at Int. 41- Right on Rt. 414 SB -Right on
North Rd. / County Rt. 122 WB -Straight to Rt. 96
NB - Ramp to Rt.14 NB to Int. 42

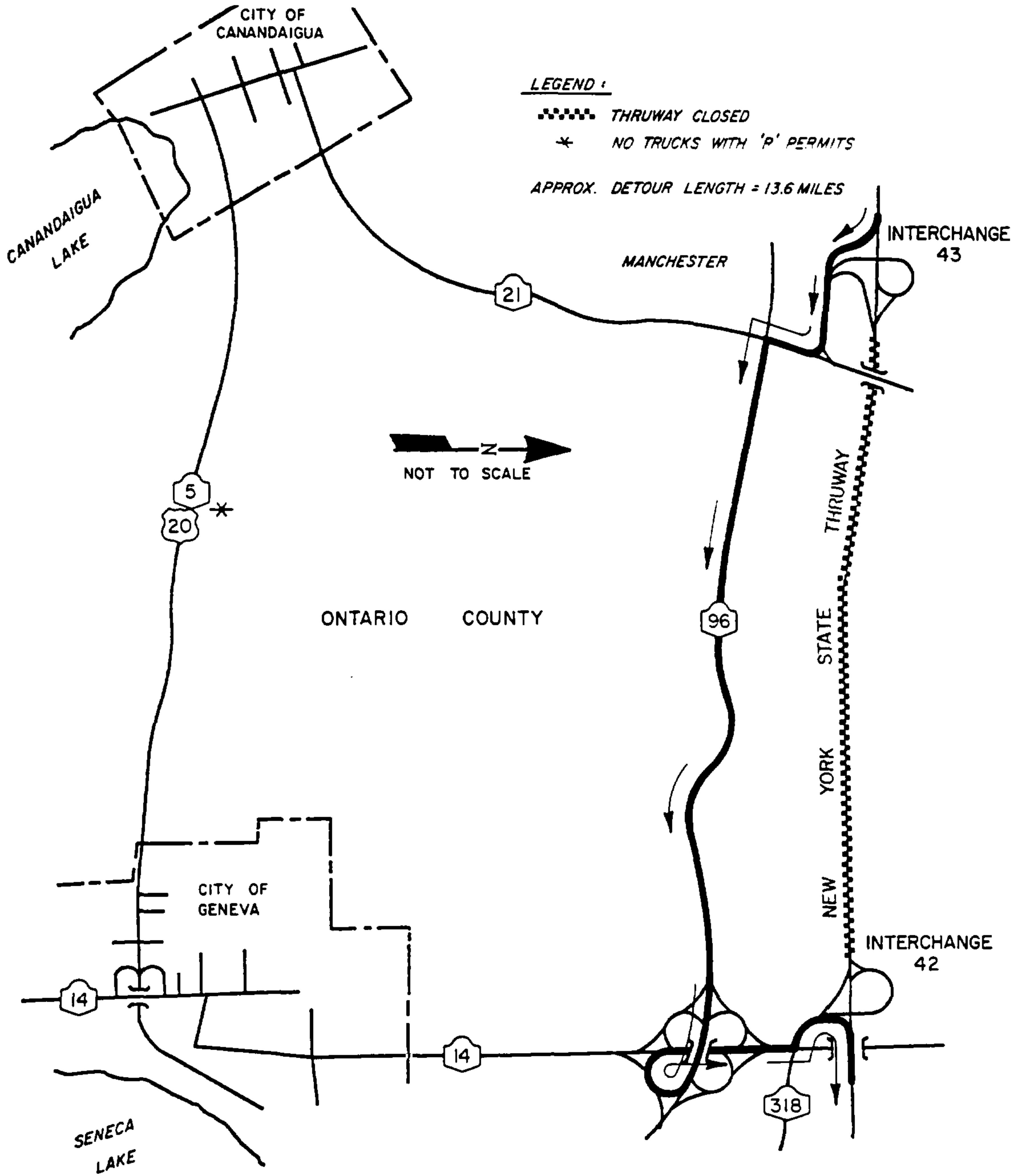


DETOUR ROUTE

NEW YORK STATE THRUWAY CLOSURE BETWEEN INTERCHANGES 43 and 42

S65

EASTBOUND : Exit at Int. 43 - Right on Rt. 21 SB-Left on
Rt. 96 SB - Ramp to Rt.14 NB to Int. 42

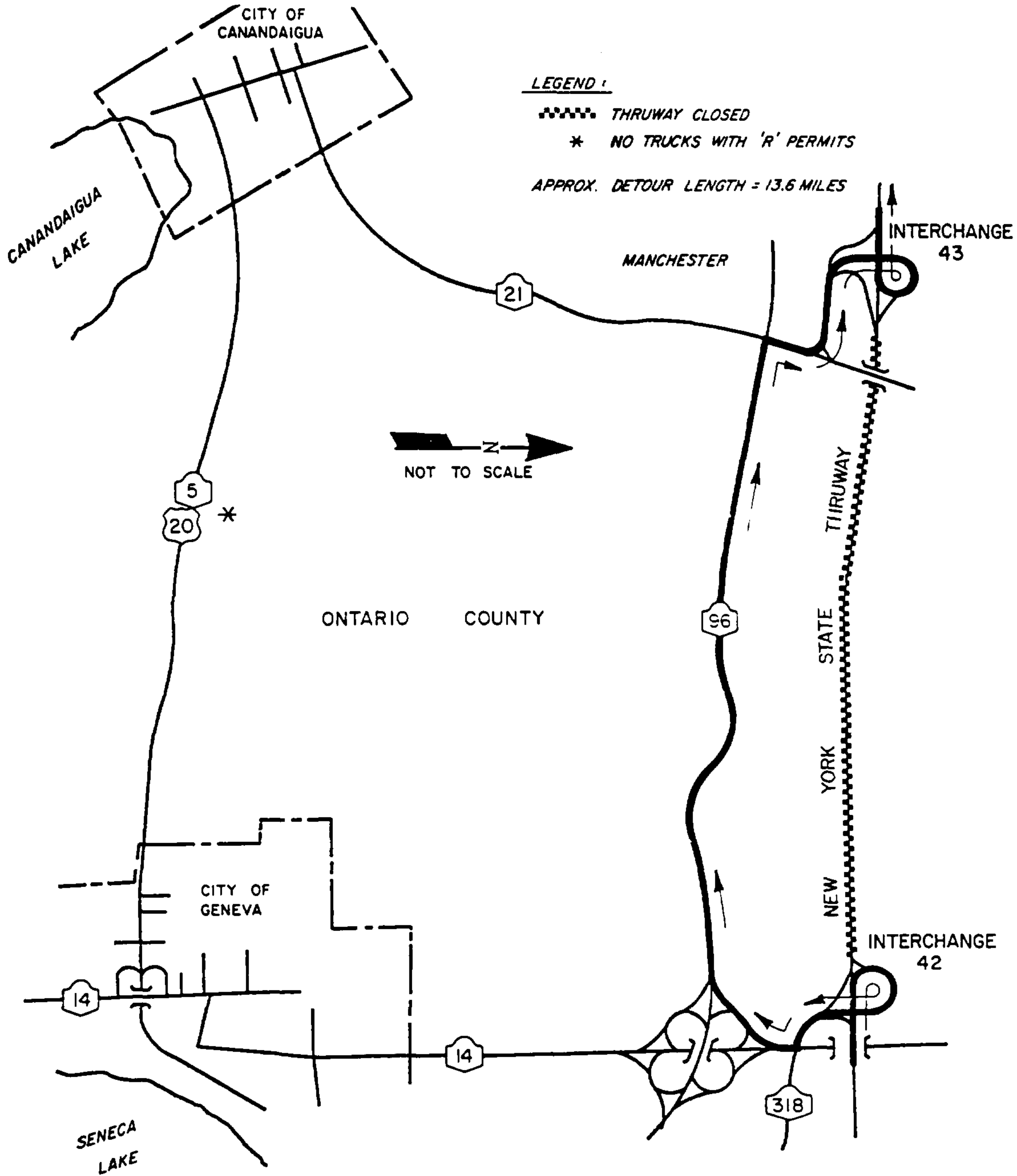


DETOUR ROUTE

NEW YORK STATE THRUWAY CLOSURE BETWEEN INTERCHANGES 42 and 43

S66

WESTBOUND : Exit at Int. 42 - Right on Rt. 14 SB - Right on ramp to Rt. 96 NB - Right on Rt. 21 NB to Int. 43



DETOUR ROUTE

NEW YORK STATE THRUWAY CLOSURE
BETWEEN INTERCHANGES 43 and 42
SECONDARY DETOUR

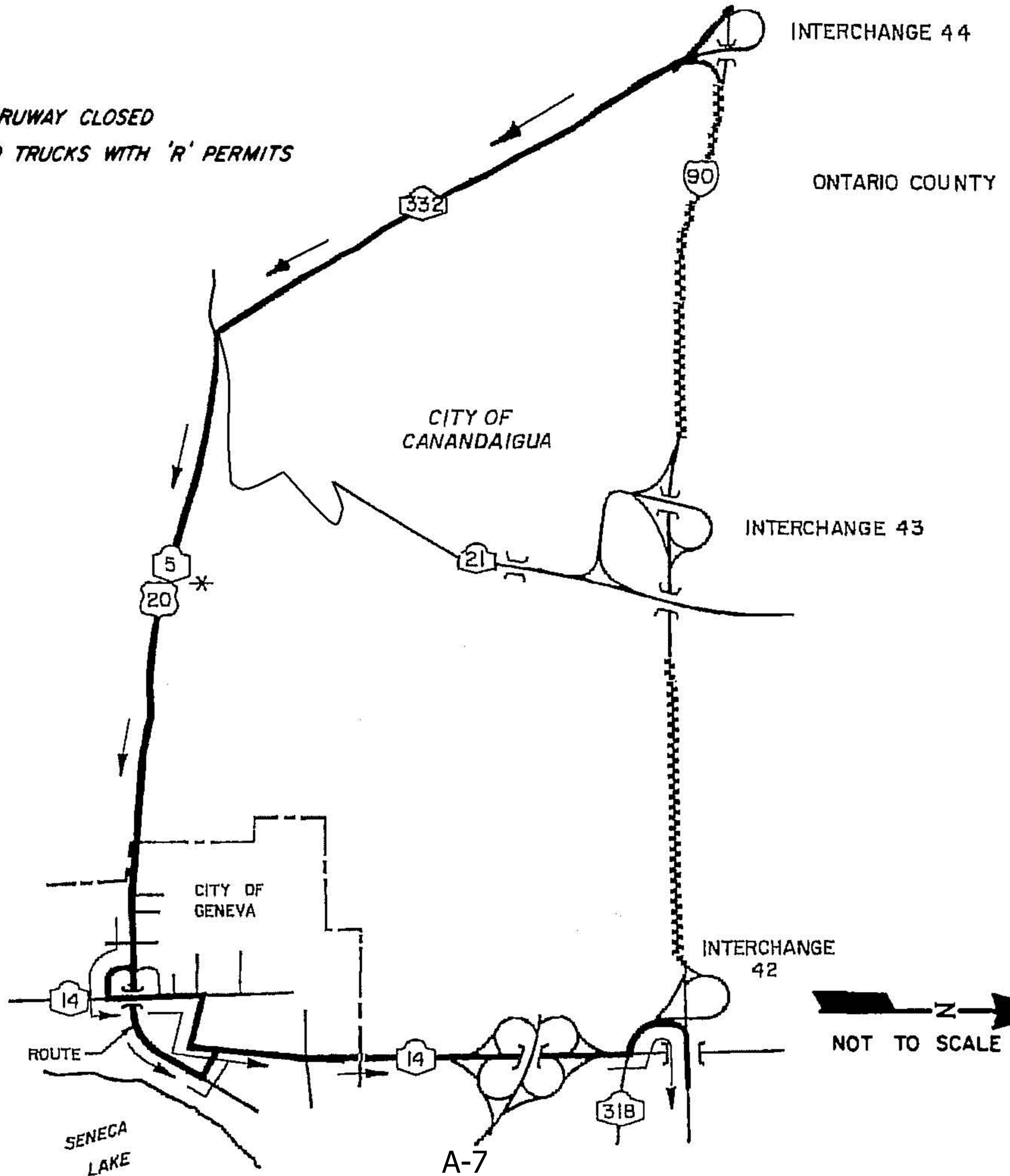
S67

EASTBOUND : EXIT AT INT. 44 - STRAIGHT ON RT. 332 SB
- LEFT ON RT. 5/20 EB - LEFT ON RT. 14 NB
- TO INT. 42

LEGEND :

▤▤▤▤ THRUWAY CLOSED

* NO TRUCKS WITH 'R' PERMITS



DETOUR ROUTE

NEW YORK STATE THRUWAY CLOSURE BETWEEN INTERCHANGES 42 and 43

S68

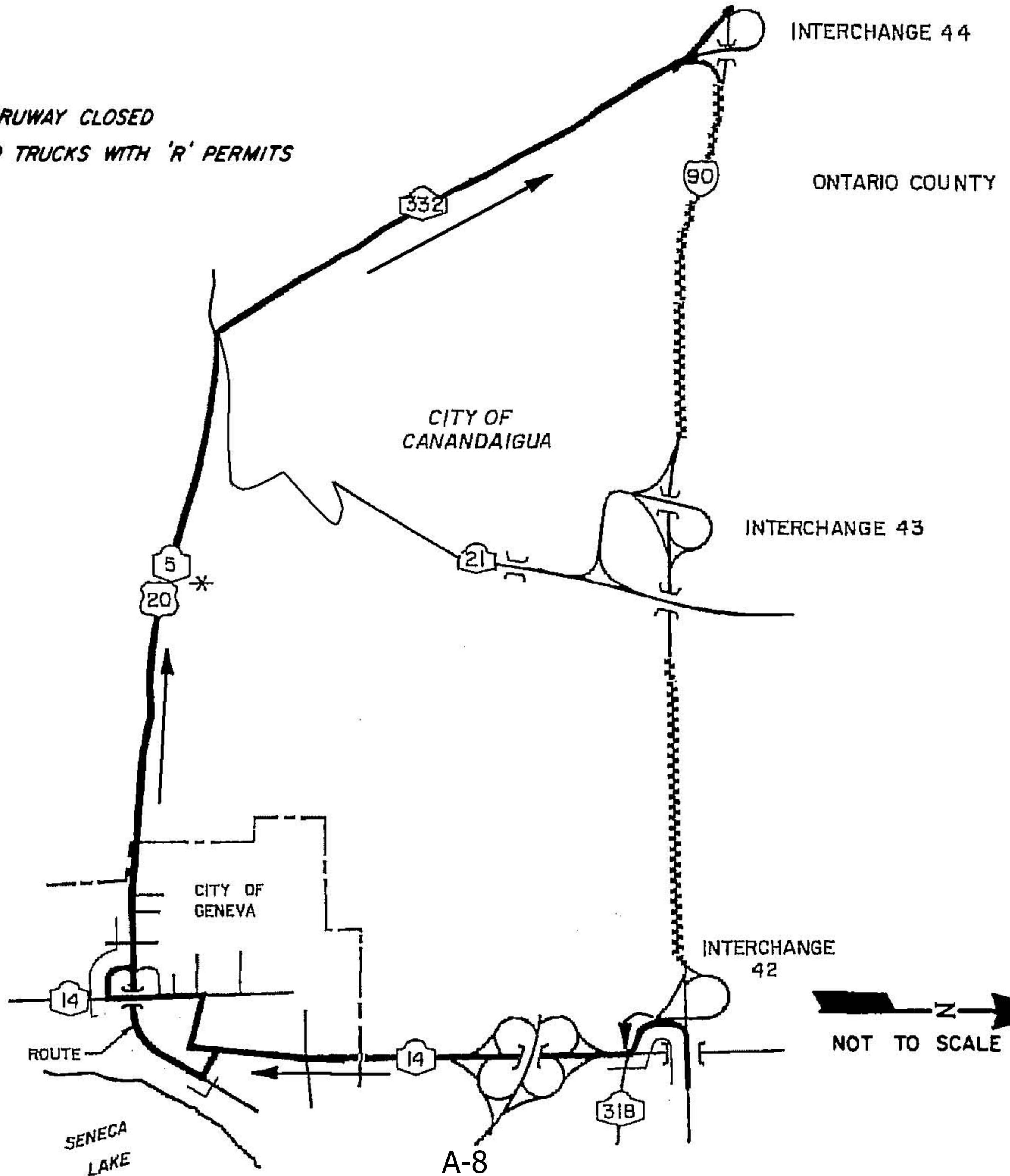
SECONDARY DETOUR

WESTBOUND : EXIT AT INT. 42 - RIGHT ON RT. 14 SB - LEFT
ON LAKE ST. - RIGHT ON RT. 5/20 WB -
RIGHT ON RT. 332 NB TO INT. 44

LEGEND :

▤▤▤▤ THRUWAY CLOSED

* NO TRUCKS WITH 'R' PERMITS

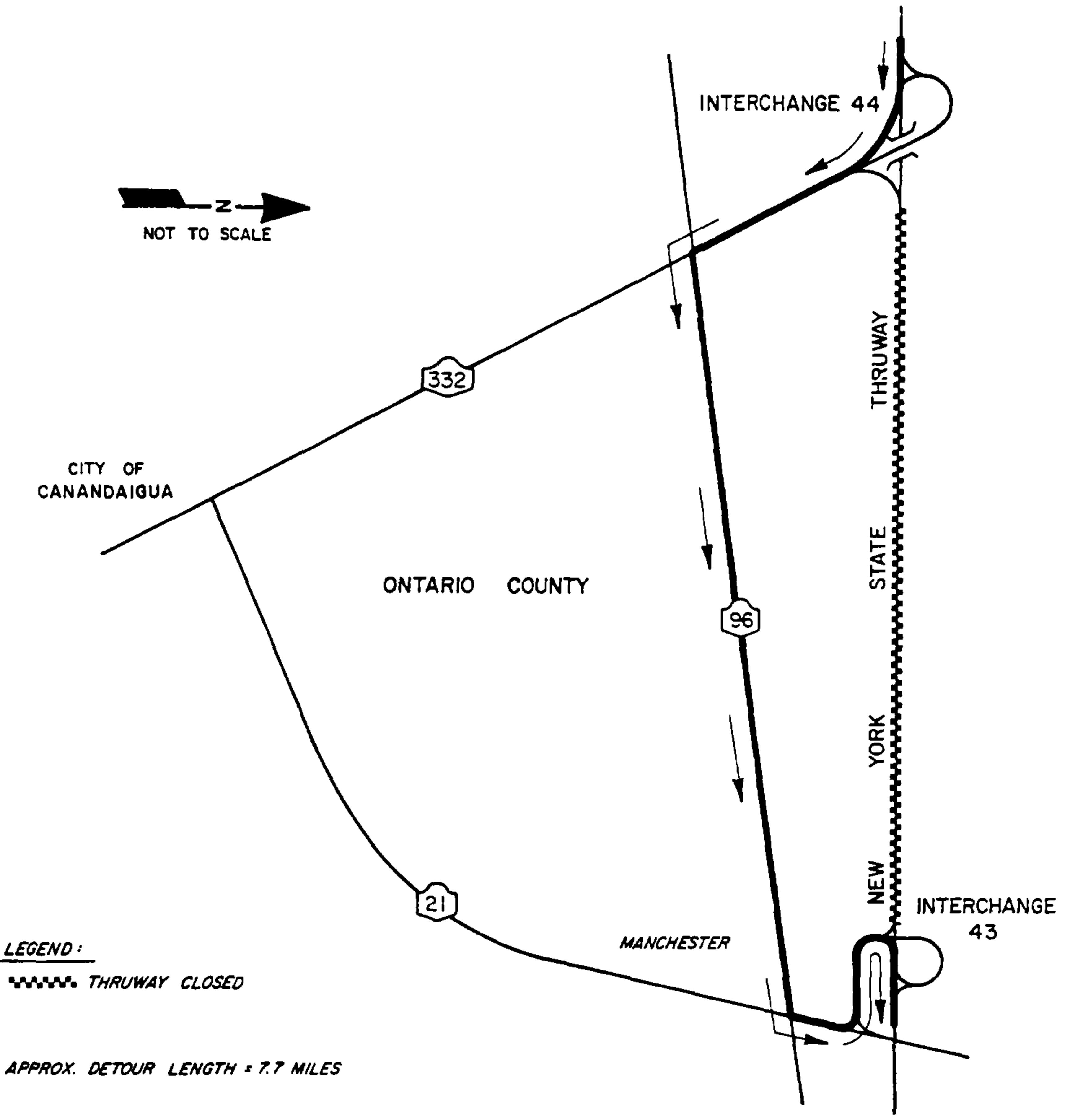


DETOUR ROUTE

NEW YORK STATE THRUWAY CLOSURE BETWEEN INTERCHANGES 44 and 43

S69

EASTBOUND : Exit at Int. 44 - Straight on Rt. 332 SB - Left
on Rt. 96 SB - Left on Rt. 21 NB to Int. 43



LEGEND :
----- THRUWAY CLOSED

APPROX. DETOUR LENGTH = 7.7 MILES

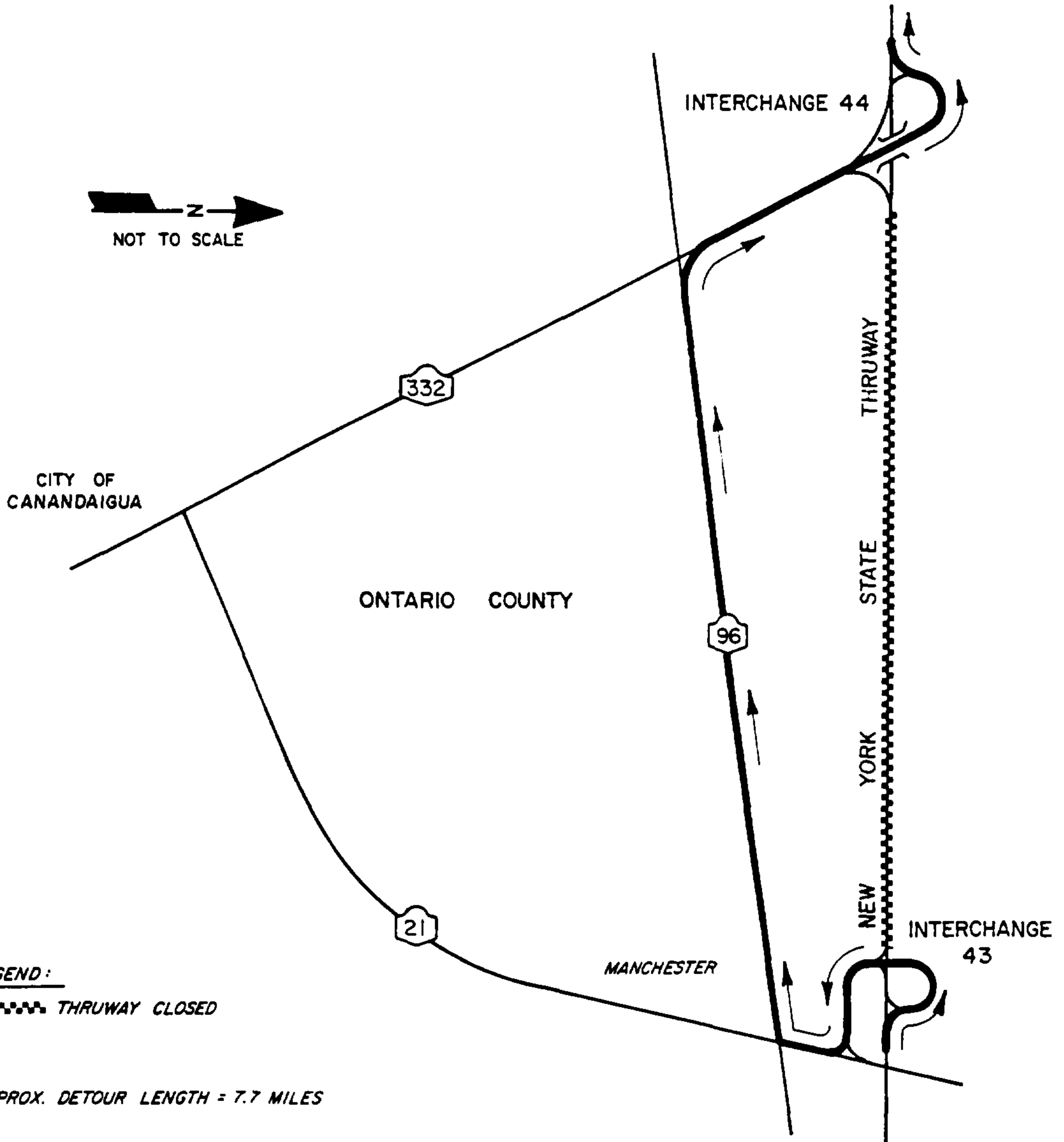
DETOUR ROUTE

PRIMARY DETOUR

NEW YORK STATE THRUWAY CLOSURE BETWEEN INTERCHANGES 43 and 44

S70

WESTBOUND : Exit at Int.43 - Right on Rt. 21 SB -Right
on Rt. 96 NB - Right on Rt. 332 NB to Int.
44



LEGEND:

----- THRUWAY CLOSED

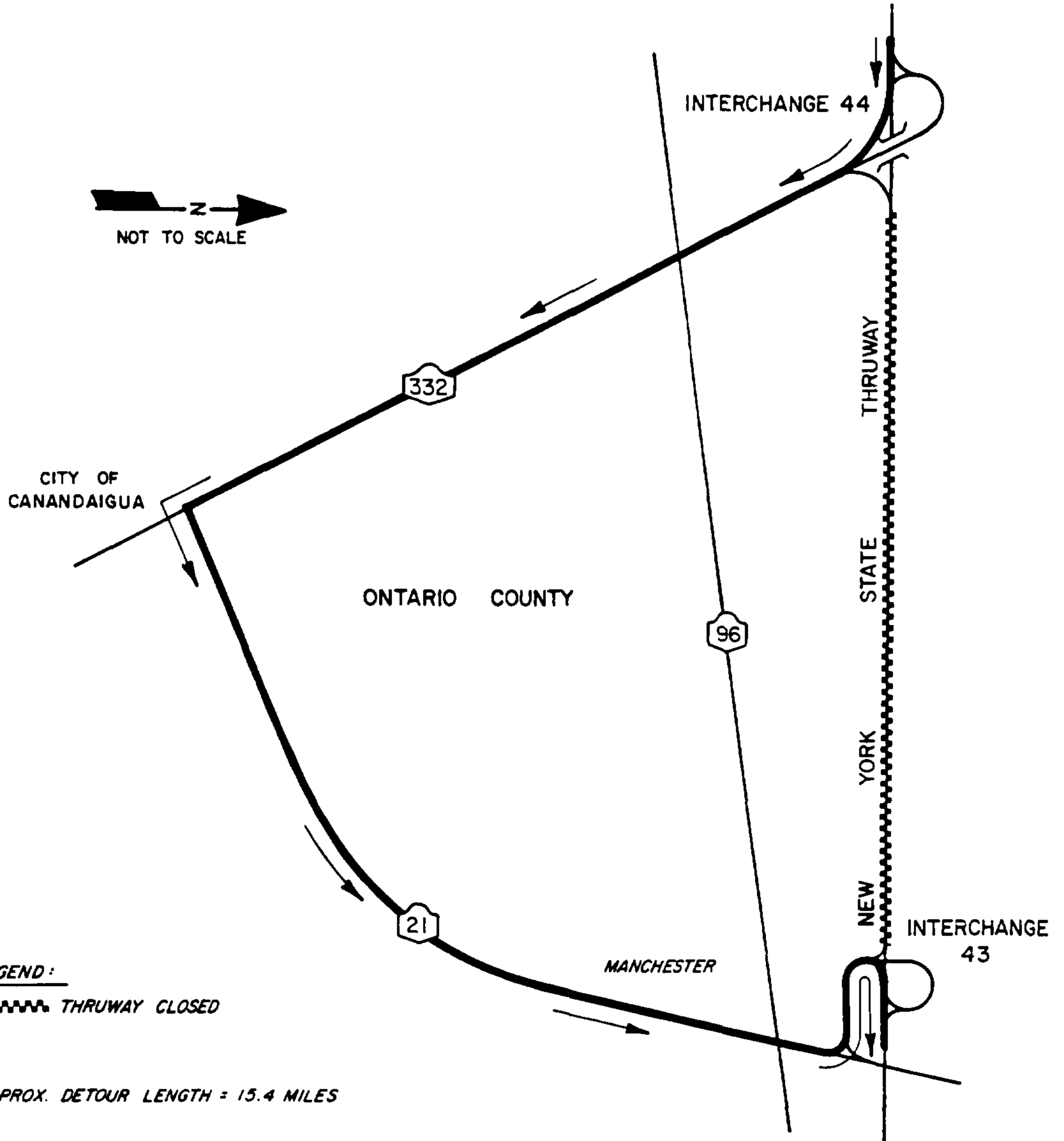
APPROX. DETOUR LENGTH = 7.7 MILES

DETOUR ROUTE

NEW YORK STATE THRUWAY CLOSURE
BETWEEN INTERCHANGES 44 and 43
SECONDARY DETOUR

S71

EASTBOUND : Exit at Int. 44 - Straight on Rt. 332 SB - Left
on Rt. 21 NB to Int. 43

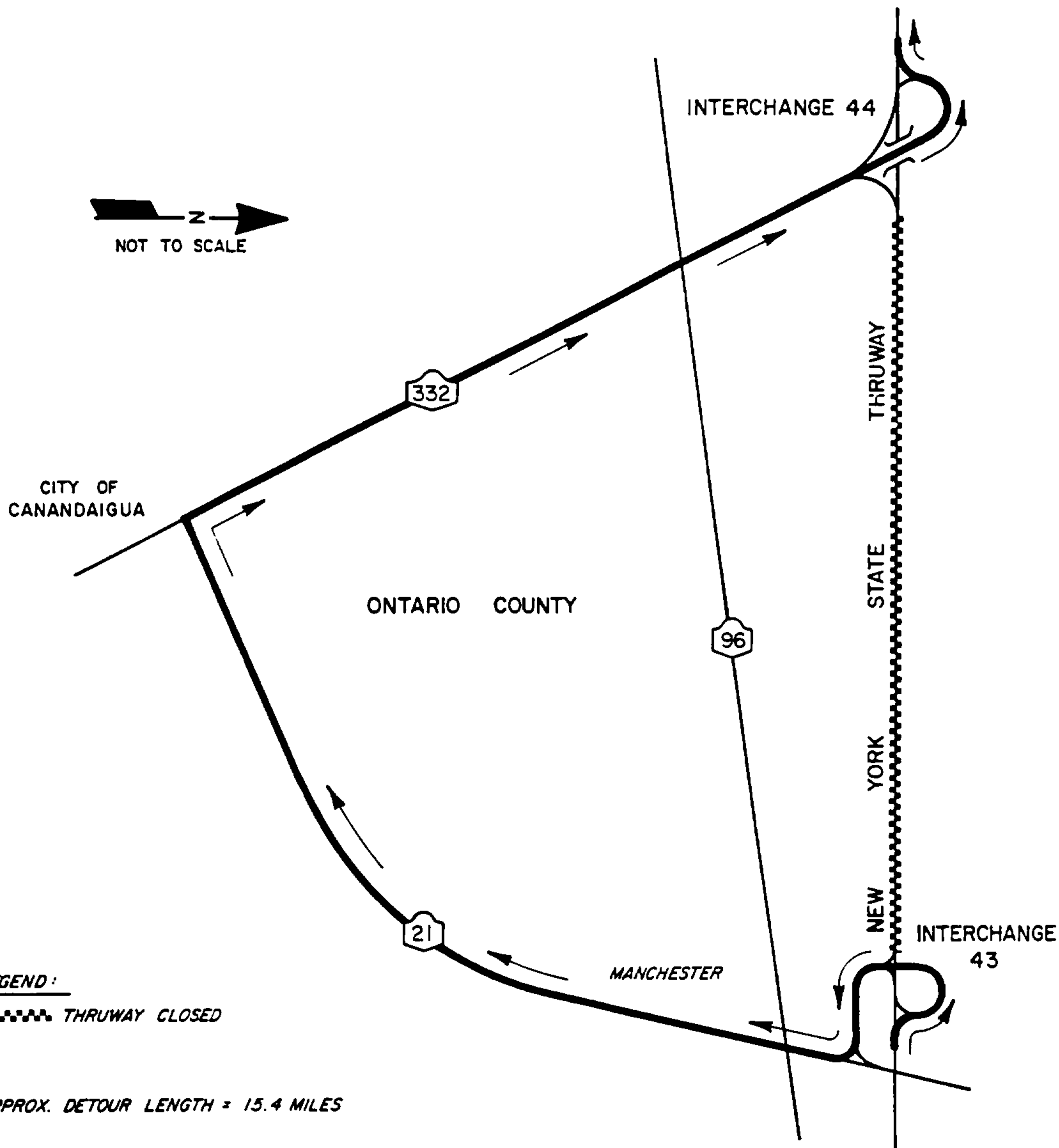


DETOUR ROUTE

NEW YORK STATE THRUWAY CLOSURE
BETWEEN INTERCHANGES 43 and 44
SECONDARY DETOUR

S72

WESTBOUND : Exit at Int. 43 - Right on Rt. 21 SB -
Right on Rt. 332 NB to Int. 44



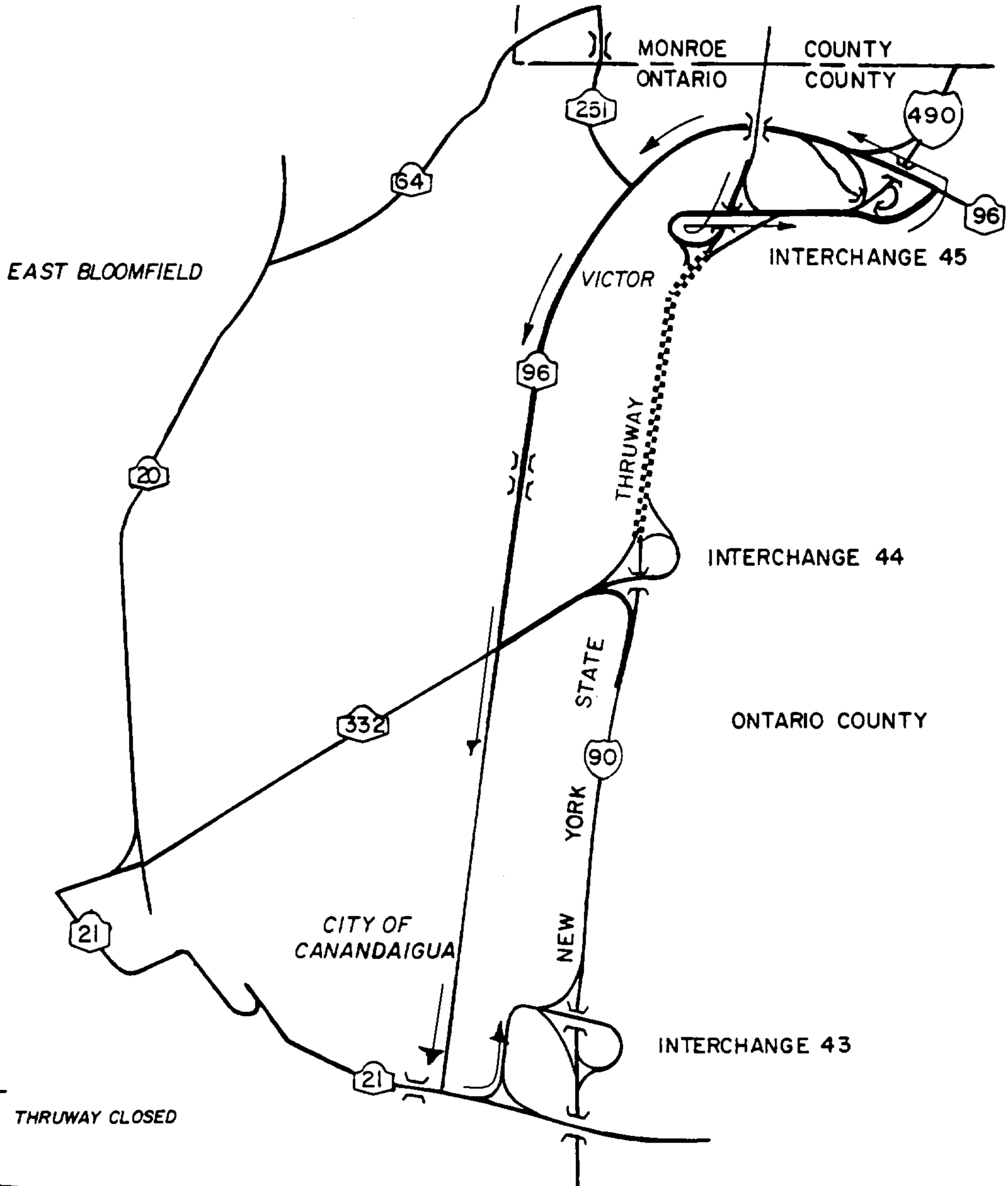
01/08

DETOUR ROUTE

PRIMARY DETOUR
REGIONAL
S72A

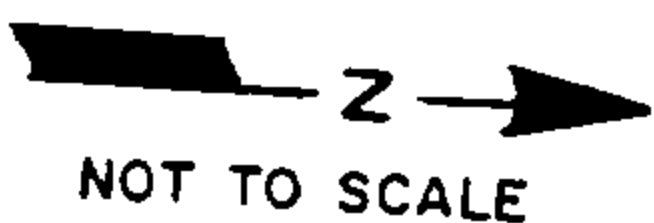
NEW YORK STATE THRUWAY CLOSURE BETWEEN INTERCHANGES 45 and 43

EASTBOUND : Exit at Int. 45 - Straight on I 490 WB to Exit 27
(Bushnells Basin) - Left on Rt. 96 SB - Left on Rt. 21
NB to Int. 43



LEGEND:

 THRUWAY CLOSED



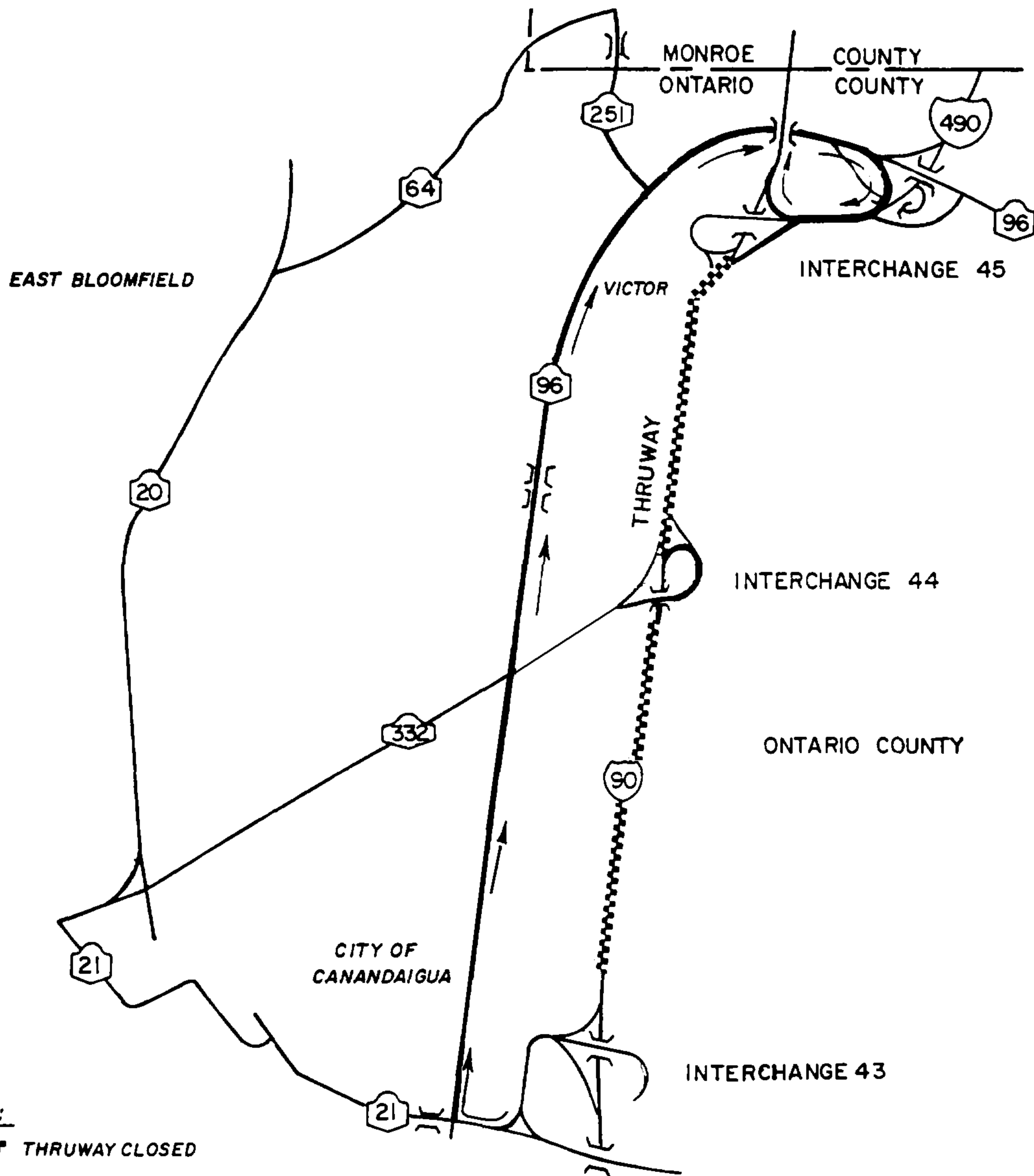
01/08

DETOUR ROUTE

PRIMARY DETOUR
REGIONAL
S72B

NEW YORK STATE THRUWAY CLOSURE BETWEEN INTERCHANGES 43 and 45

WESTBOUND: Exit at Int. 43 - Right on Rt. 21 SB - Right on Rt.
96 NB to Int. 45



01/08

DETOUR ROUTE

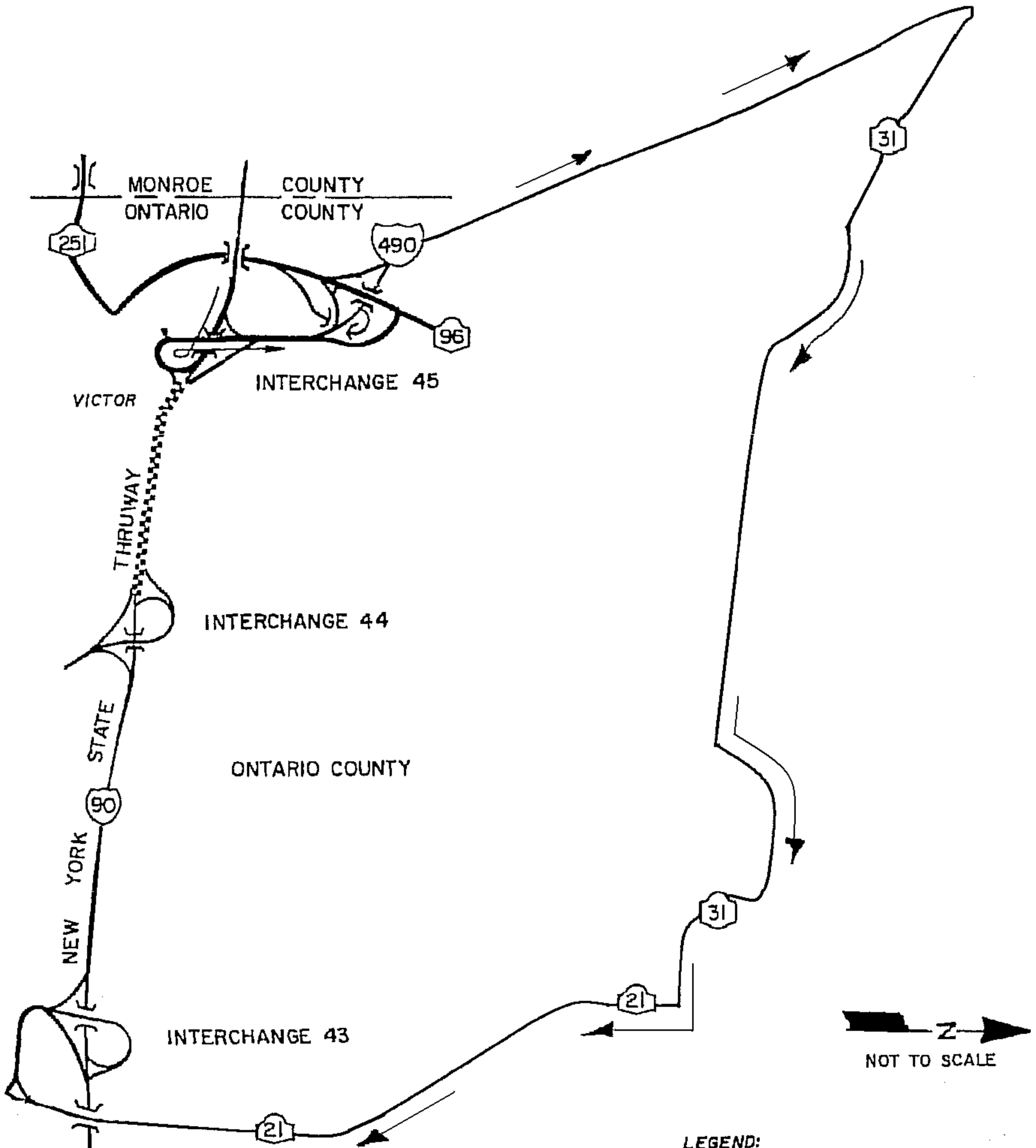
SECONDARY DETOUR

NEW YORK STATE THRUWAY CLOSURE
BETWEEN INTERCHANGES 45 and 43

REGIONAL

S72C

EASTBOUND: Exit at Int. 45 - Straight on I 490 WB to
Exit 26 (Pittsford /Rt. 31) - Rt. 31 EB -
Rt. 21 SB - Int. 43



LEGEND:

~~~~~ THRUWAY CLOSED

01/08

DETOUR ROUTE

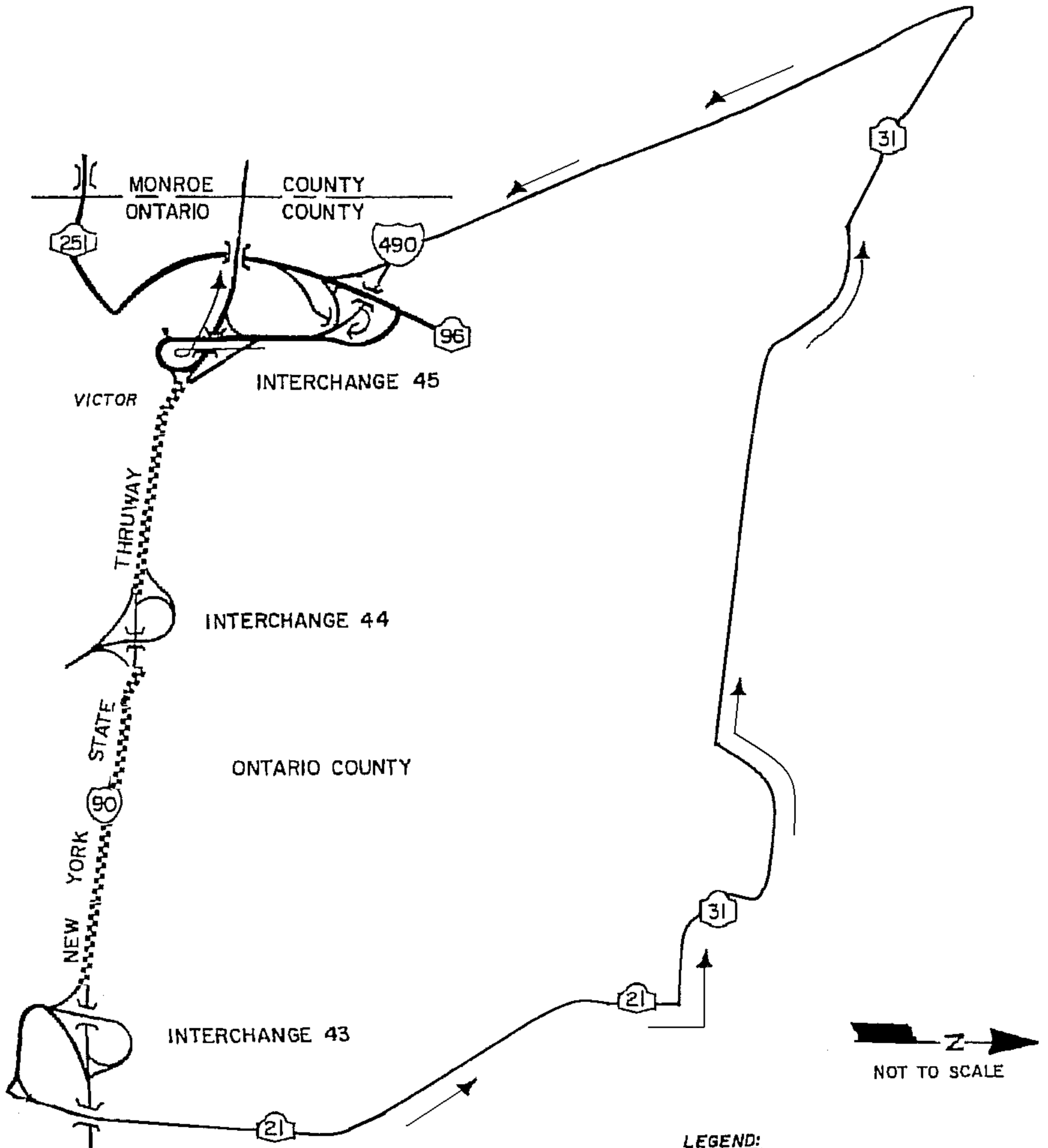
SECONDARY DETOUR

NEW YORK STATE THRUWAY CLOSURE  
BETWEEN INTERCHANGES 43 and 45

REGIONAL

S72D

WESTBOUND: Exit at Int. 43 - Left on Rt. 21 NB - Left on  
Rt. 31 WB - Left to I 490 EB to Int. 45



ONTARIO COUNTY

MONROE COUNTY  
ONTARIO COUNTY

INTERCHANGE 45

INTERCHANGE 44

INTERCHANGE 43

NEW YORK STATE  
98  
THRUWAY

VICTOR

NOT TO SCALE

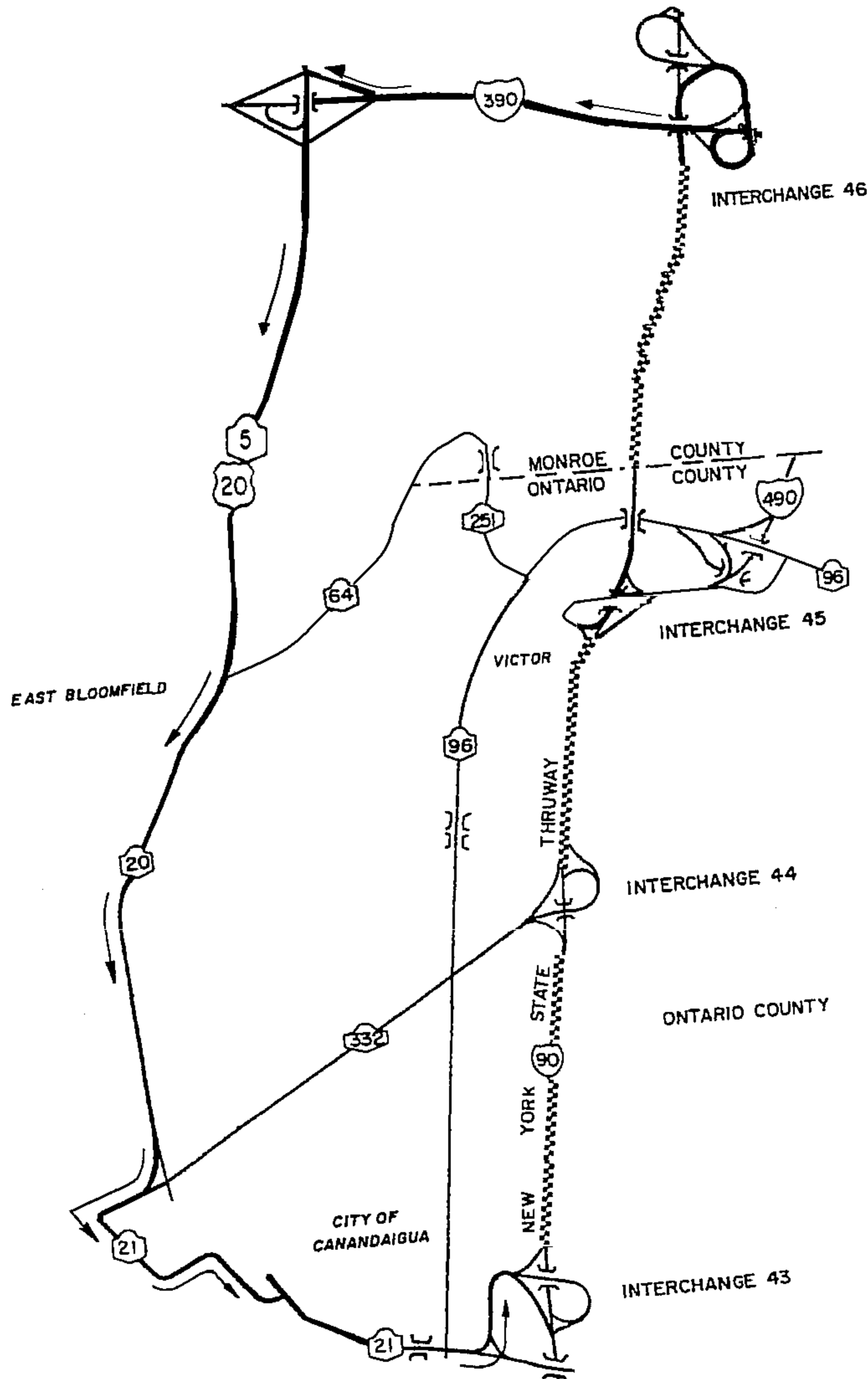
LEGEND:

~~~~~ THRUWAY CLOSED

**NEW YORK STATE THRUWAY CLOSURE
BETWEEN INTERCHANGES 46 and 43**

REGIONAL

**EASTBOUND: Exit at Int. 46 - Right to I 390 SB to Exit 10 - Left
on Rt. 5 / 20 EB - Left on Rt. 332 / 21 NB - Right on
Rt. 21 NB to Int. 43**

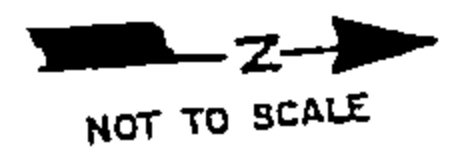
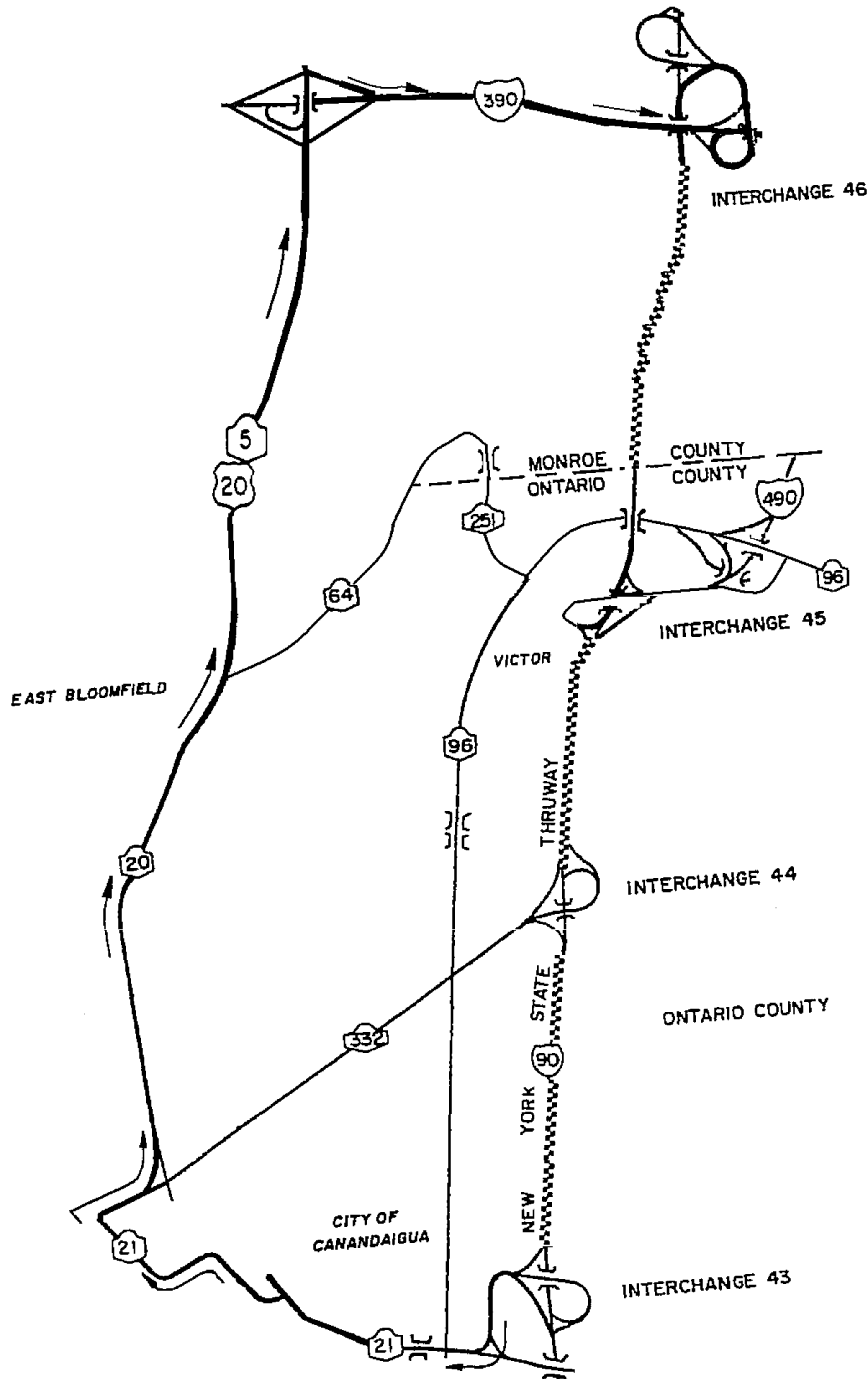


LEGEND:
~~~~~ THRUWAY CLOSED

NEW YORK STATE THRUWAY CLOSURE  
BETWEEN INTERCHANGES 46 and 43

REGIONAL

WESTBOUND: Exit at Int. 43 - Right on Rt. 21 SB - Left on Rt. 332 / 21  
SB - Right on Rt. 5 / 20 WB - Right to I 390 NB to Exit 12  
- Stay left on ramp to Int. 46



NOT TO SCALE

LEGEND:

 THRUWAY CLOSED

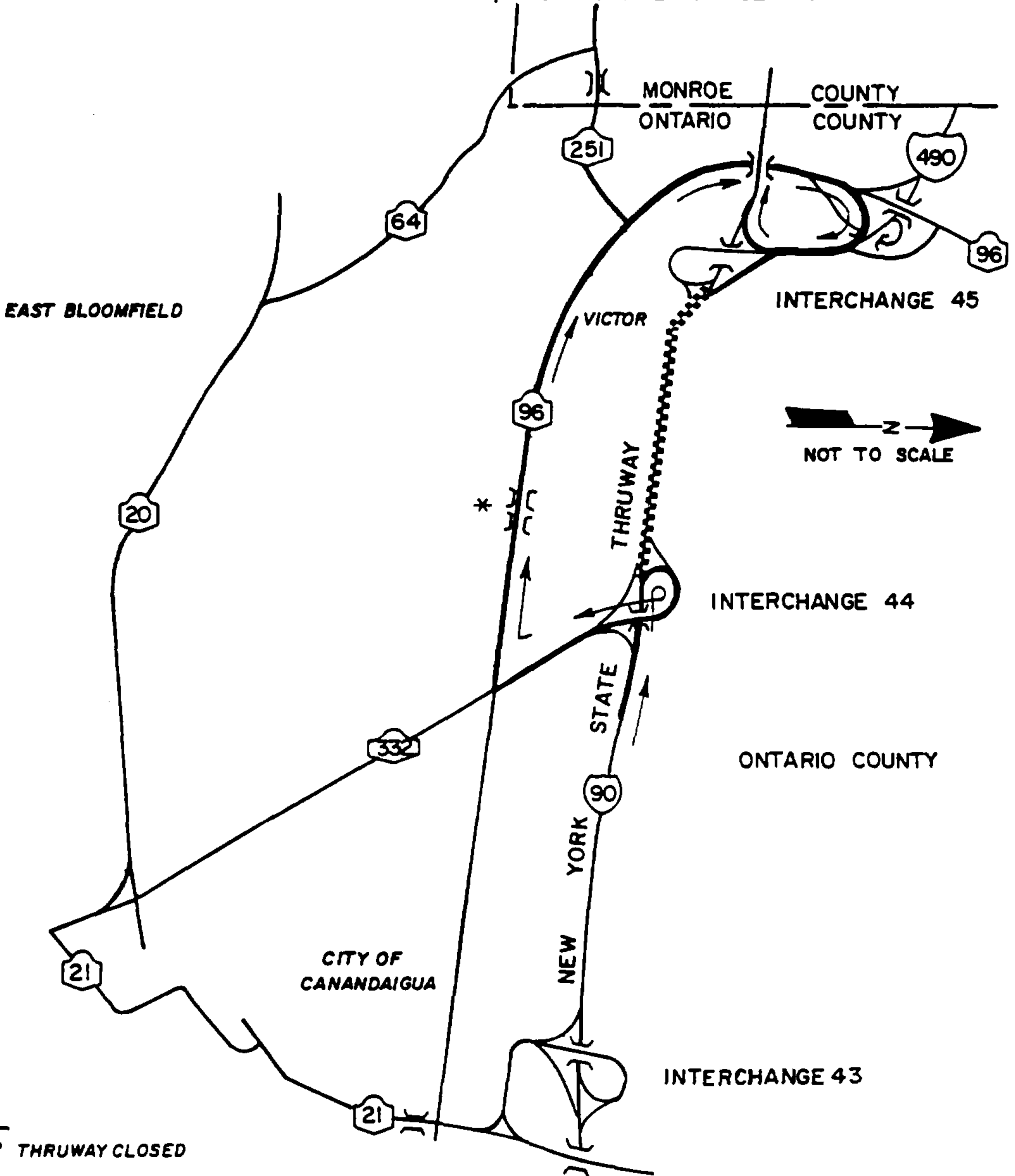
# DETOUR ROUTE

PRIMARY DETOUR

## NEW YORK STATE THRUWAY CLOSURE BETWEEN INTERCHANGES 44 and 45

B1

WESTBOUND: ROUTE 332 SOUTH TO ROUTE 96, WEST TO  
INTERSTATE 490, EAST TO INTERCHANGE 45.



**LEGEND:**

~~~~~ THRUWAY CLOSED

* NO TRUCKS WITH 'R' PERMITS

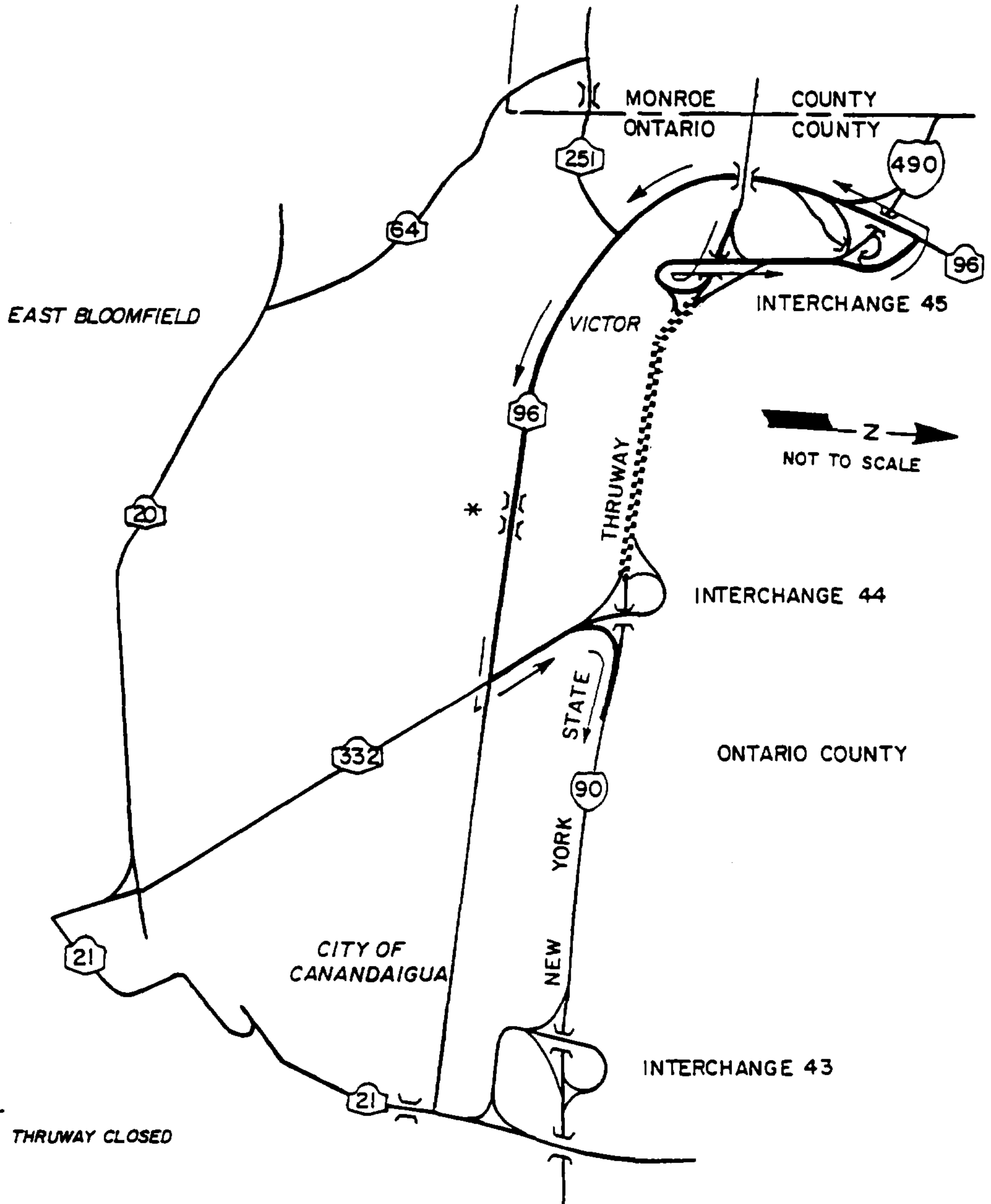
APPROX DETOUR LENGTH = 7.7 MILES

DETOUR ROUTE

B2

NEW YORK STATE THRUWAY CLOSURE BETWEEN INTERCHANGES 45 and 44

EASTBOUND INTERSTATE 490 WEST TO ROUTE 96, EAST TO
ROUTE 332, NORTH TO INTERCHANGE 44.



LEGEND:

THRUWAY CLOSED

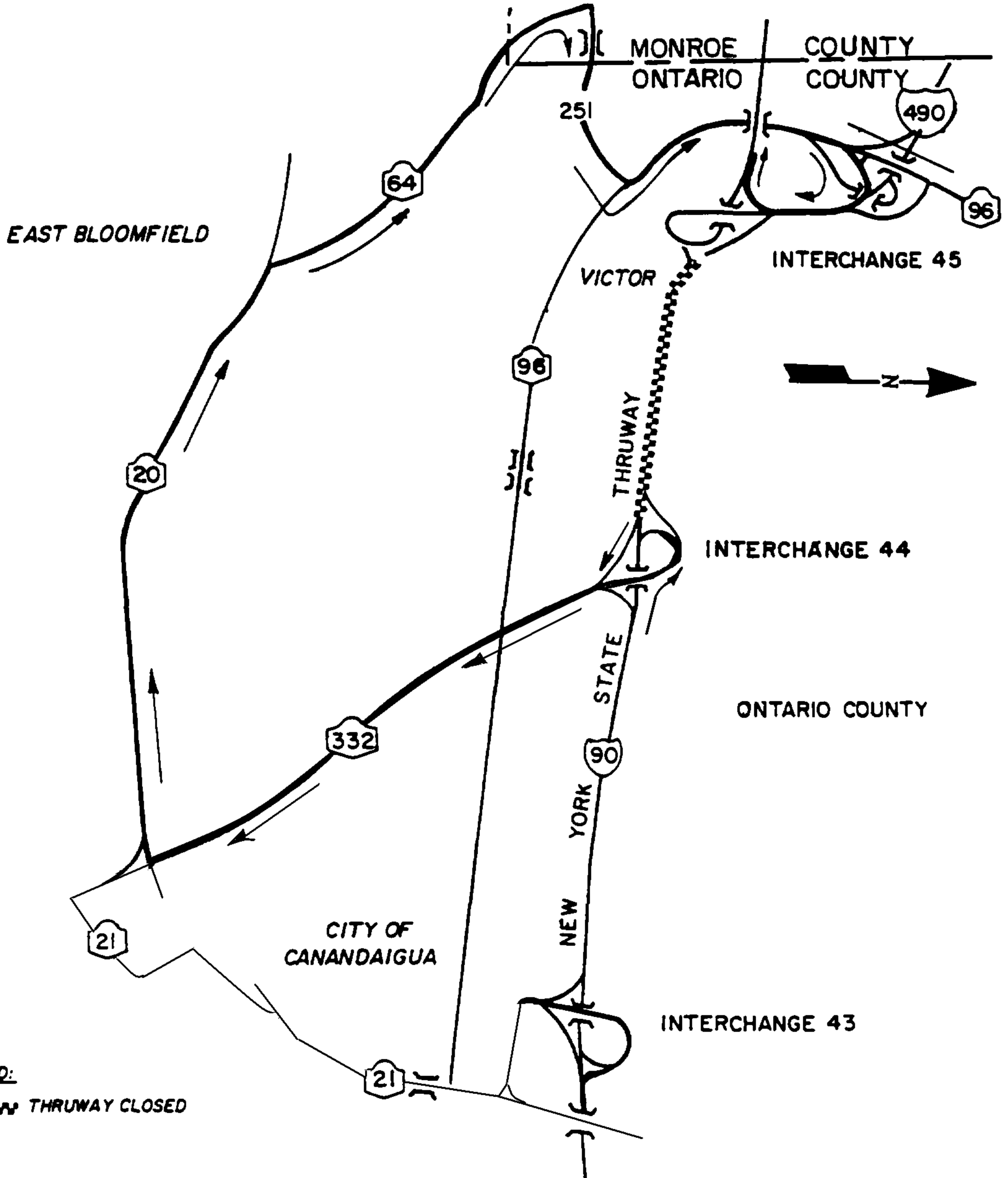
* NO TRUCKS WITH 'R' PERMITS
APPROX. DETOUR LENGTH = 7.7 MILES

DETOUR ROUTE

NEW YORK STATE THRUWAY CLOSURE BETWEEN INTERCHANGES 44 and 45

B3

WESTBOUND: ROUTE 332 SOUTH TO ROUTE 20, WEST TO ROUTE 64,
NORTH TO ROUTE 251, EAST TO ROUTE 96, WEST TO
INTERCHANGE 45



LEGEND:

~~~~~ THRUWAY CLOSED

APPROX. DETOUR LENGTH = 32.6 MILES

# DETOUR ROUTE

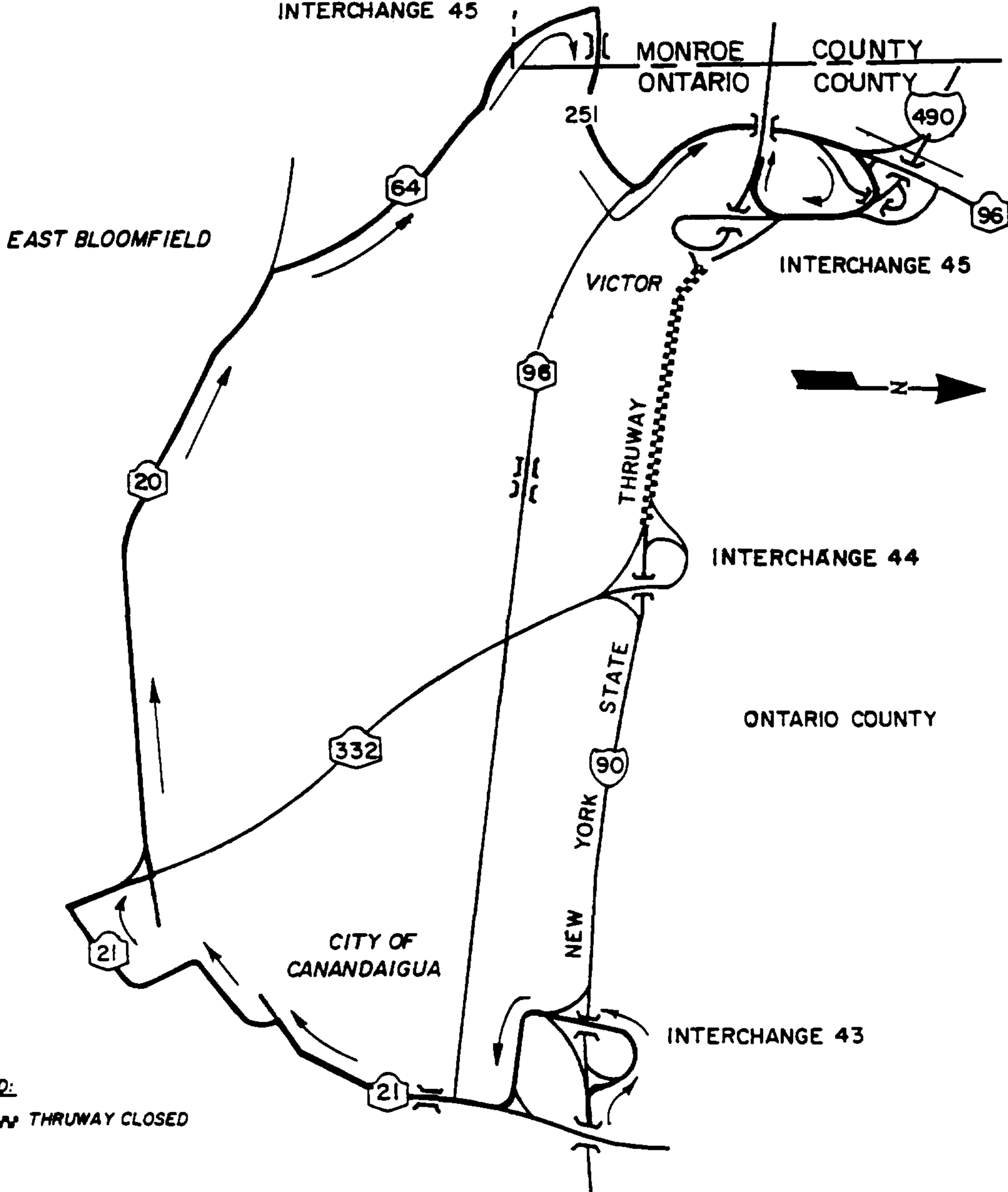
## NEW YORK STATE THRUWAY CLOSURE BETWEEN INTERCHANGES 44 and 45

B3A

### PASSENGER VEHICLES

### SECONDARY DETOUR

WESTBOUND: ROUTE 21 SOUTH TO ROUTE 20, WEST TO ROUTE 64,  
NORTH TO ROUTE 251, EAST TO ROUTE 96, WEST TO  
INTERCHANGE 45



LEGEND:

~~~~~ THRUWAY CLOSED

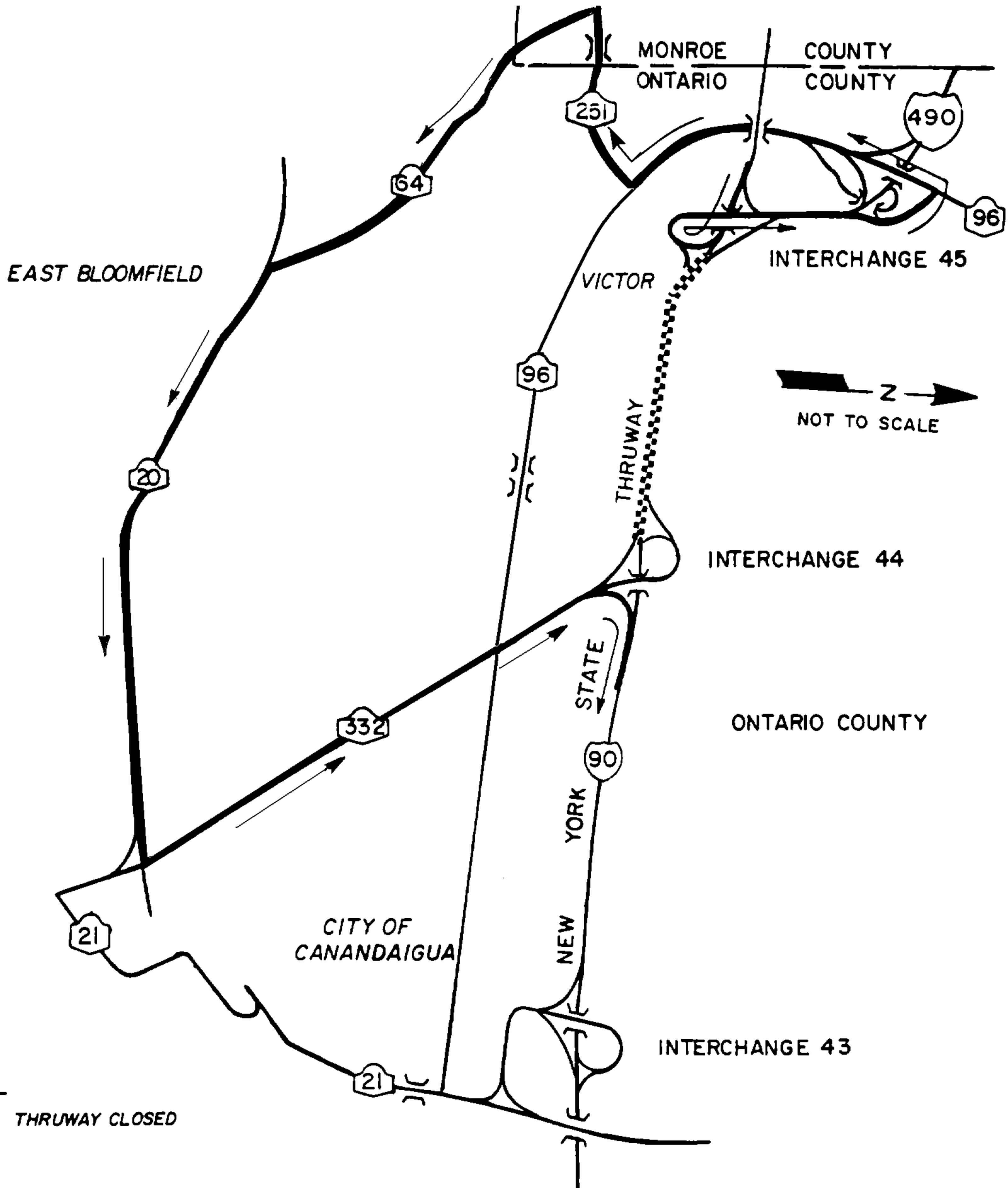
APPROX. DETOUR LENGTH = 32.6 MILES

DETOUR ROUTE

B4

NEW YORK STATE THRUWAY CLOSURE BETWEEN INTERCHANGES 45 and 44

EASTBOUND : EXIT AT INT. 45, TO I - 490 WEST, TO ROUTE 251
EAST, TO ROUTE 64 SOUTH, TO ROUTE 20 EAST,
TO ROUTE 332 NORTH, TO INTERCHANGE 44.



LEGEND:

 THRUWAY CLOSED

APPROX. DETOUR LENGTH = 7.7 MILES

DETOUR ROUTE

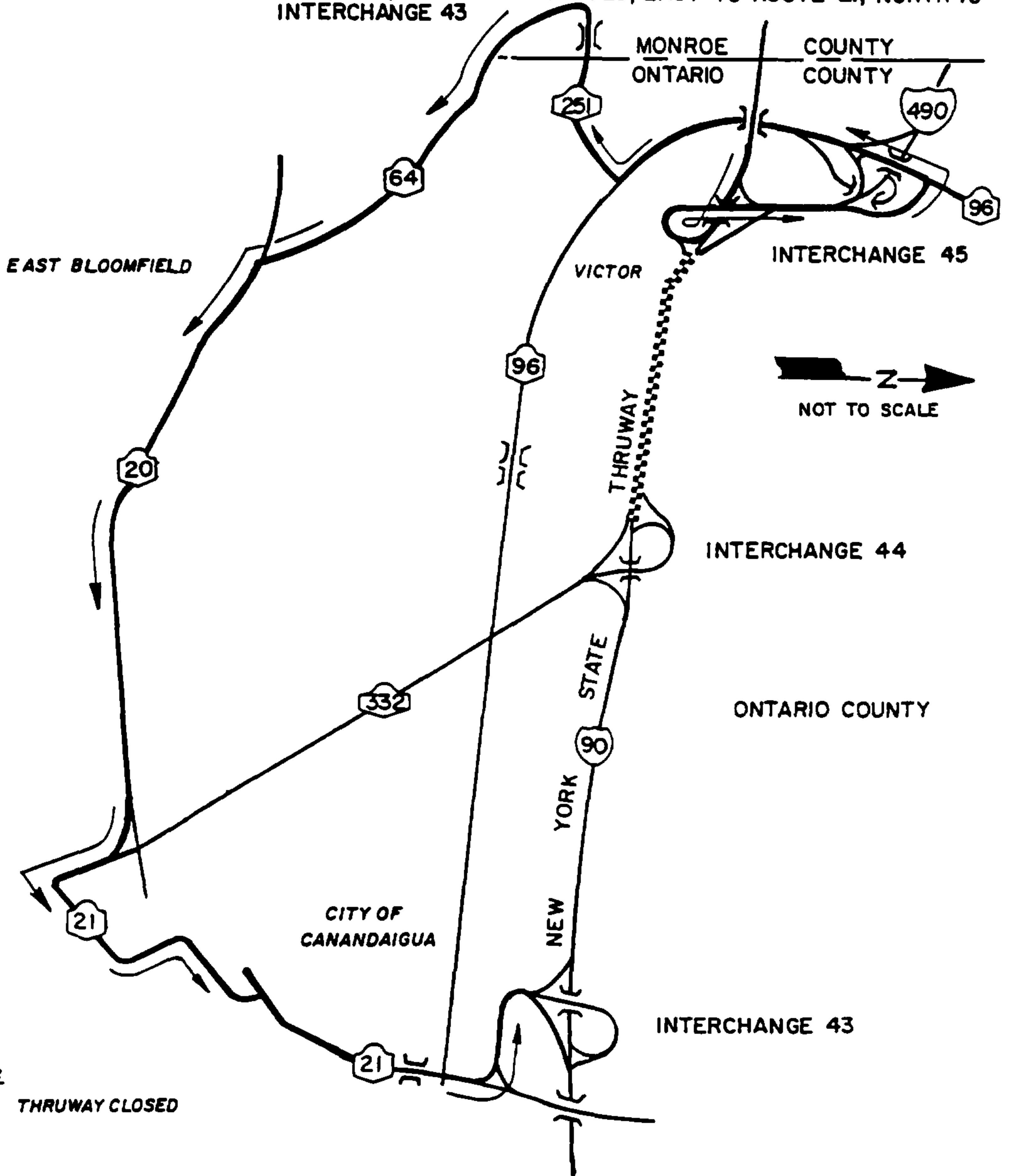
NEW YORK STATE THRUWAY CLOSURE BETWEEN INTERCHANGES 45 and 44

B4A

PASSENGER VEHICLES

SECONDARY DETOUR

EASTBOUND: INTERSTATE 490 WEST TO ROUTE 96 EAST TO ROUTE 251, WEST TO ROUTE 64, SOUTH TO ROUTE 20, EAST TO ROUTE 21, NORTH TO INTERCHANGE 43



LEGEND:

~~~~~ THRUWAY CLOSED

APPROX. DETOUR LENGTH = 32.6 MILES

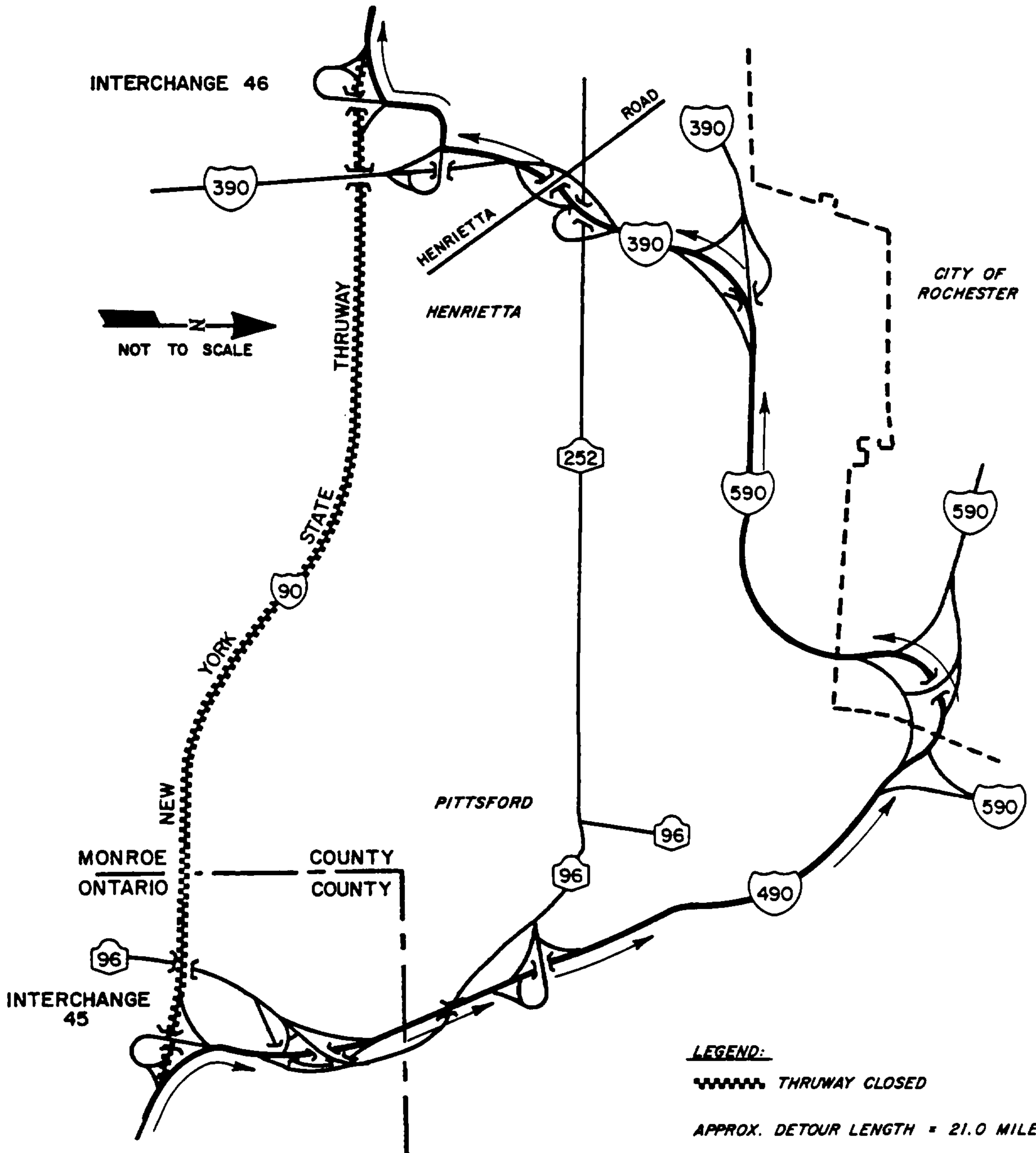
# DETOUR ROUTE

10/97

## NEW YORK STATE THRUWAY CLOSURE BETWEEN INTERCHANGES 45 and 46

B5

WESTBOUND: INTERSTATE 490 WEST TO INTERSTATE 590, SOUTH  
TO INTERSTATE 390, SOUTH TO INTERCHANGE 46.



# DETOUR ROUTE

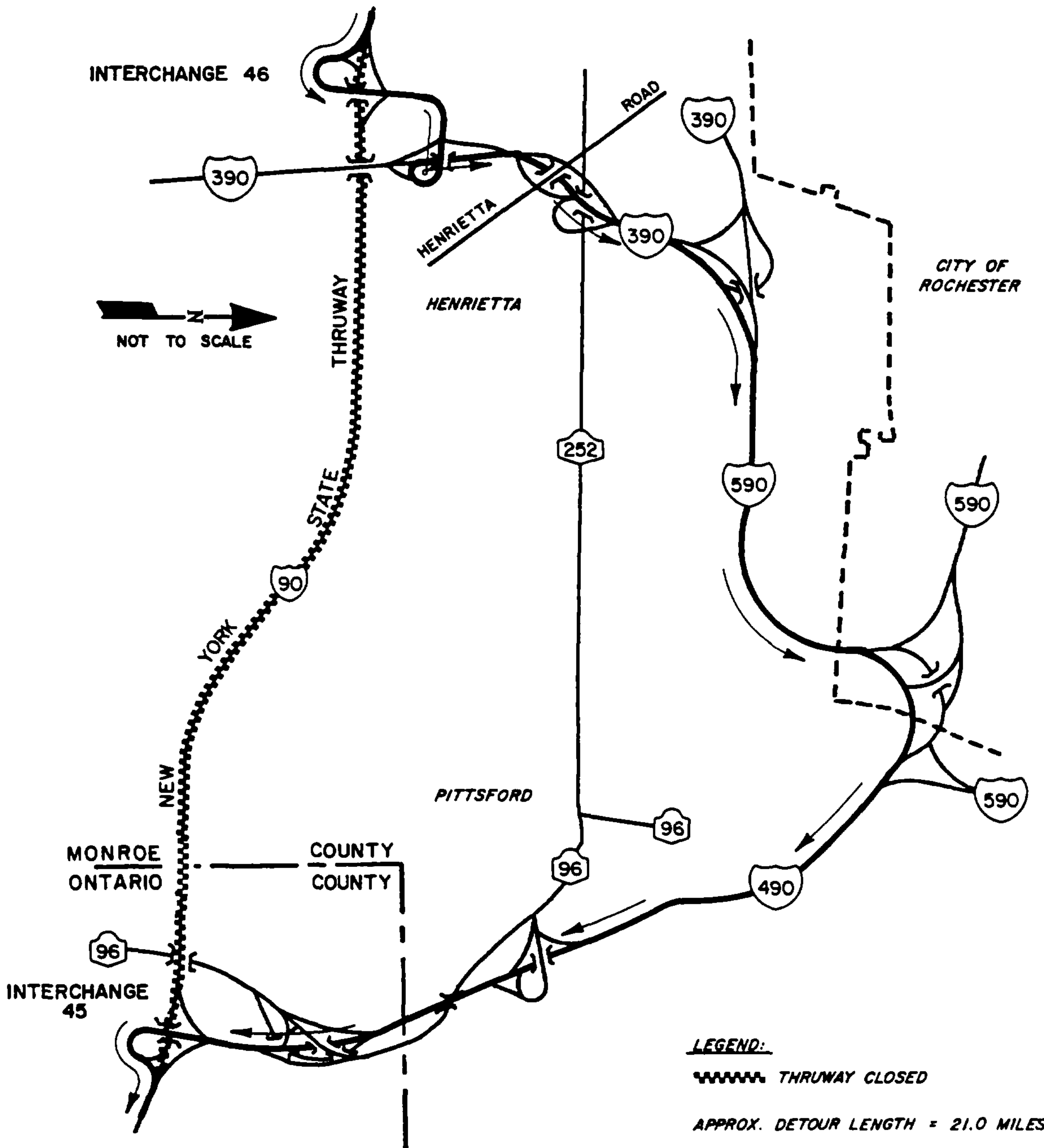
PRIMARY DETOUR

10/97

## NEW YORK STATE THRUWAY CLOSURE BETWEEN INTERCHANGES 46 and 45

B6

EASTBOUND: INTERSTATE 390 NORTH TO INTERSTATE 590, NORTH  
TO INTERSTATE 490, EAST TO INTERCHANGE 45.



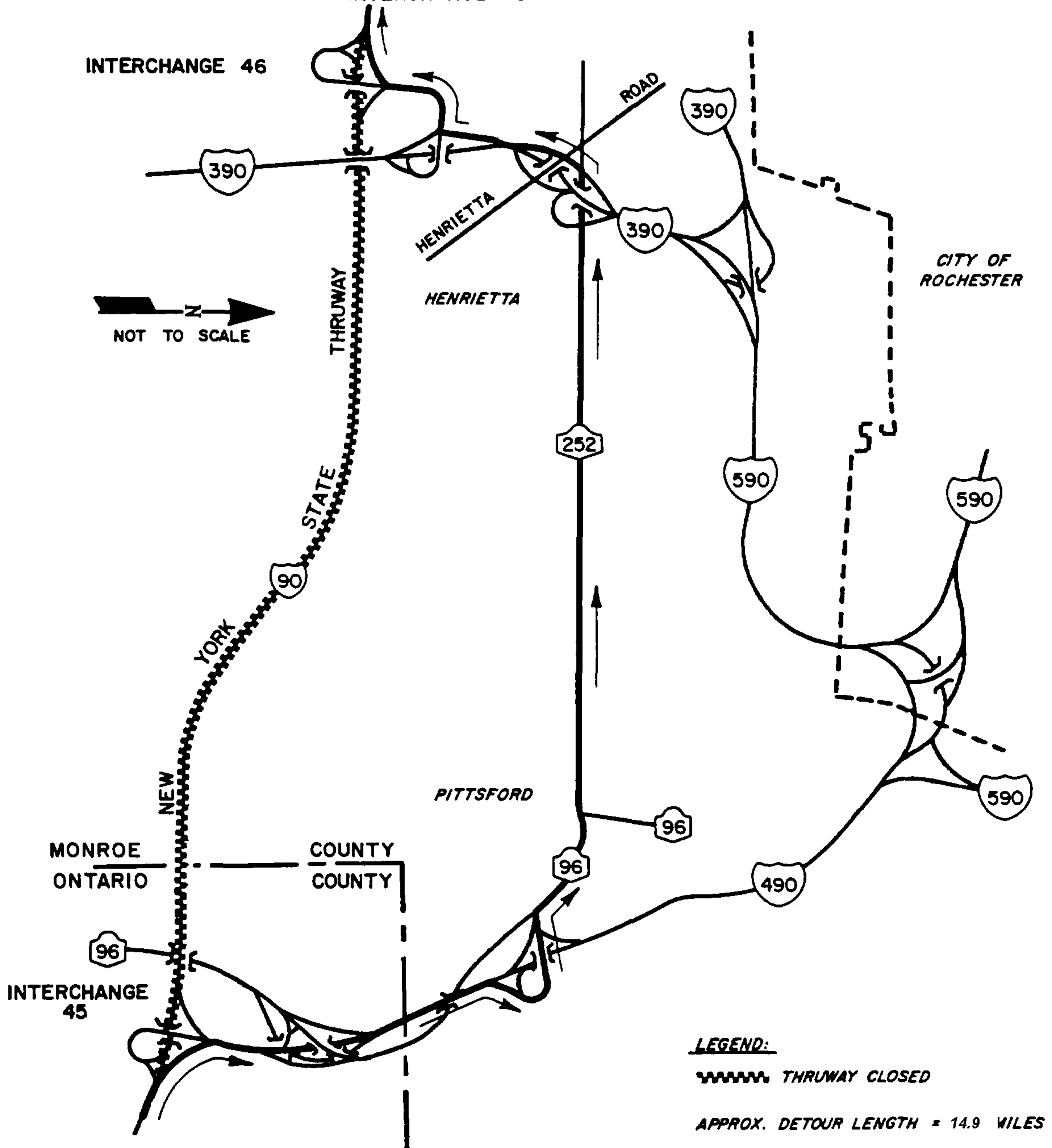
# DETOUR ROUTE

## NEW YORK STATE THRUWAY CLOSURE BETWEEN INTERCHANGES 45 and 46

B7

### SECONDARY DETOUR

WESTBOUND: INTERSTATE 490 WEST TO ROUTE 96, NORTH TO ROUTE 252, WEST TO INTERSTATE 390, SOUTH TO INTERCHANGE 46.



10/97

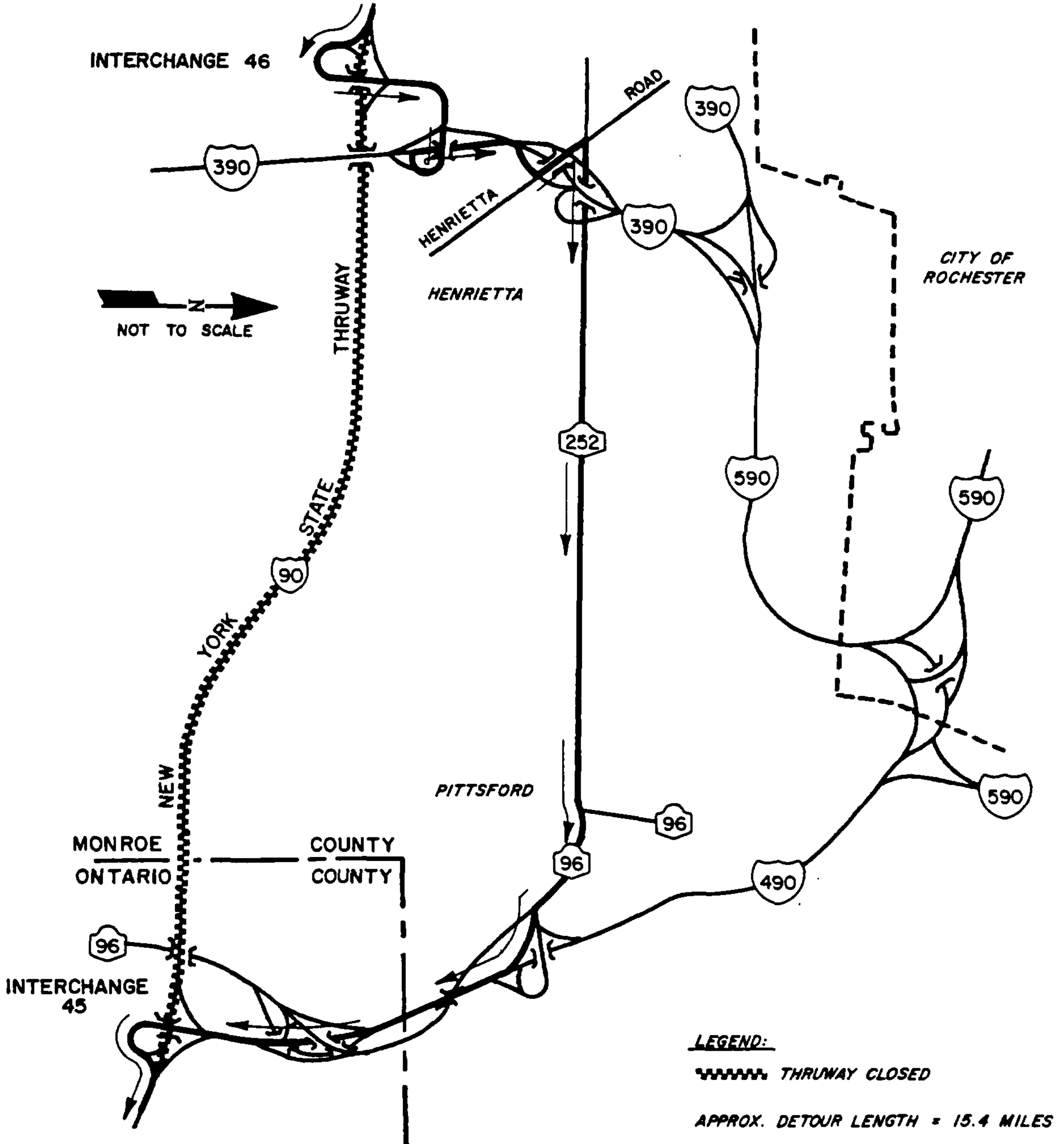
# DETOUR ROUTE

## NEW YORK STATE THRUWAY CLOSURE BETWEEN INTERCHANGES 46 and 45

B8

### SECONDARY DETOUR

EASTBOUND: INTERSTATE 390 NORTH TO HENRIETTA ROAD, NORTH TO ROUTE 252, EAST TO ROUTE 96, SOUTH TO INTERSTATE 490, EAST TO INTERCHANGE 45.



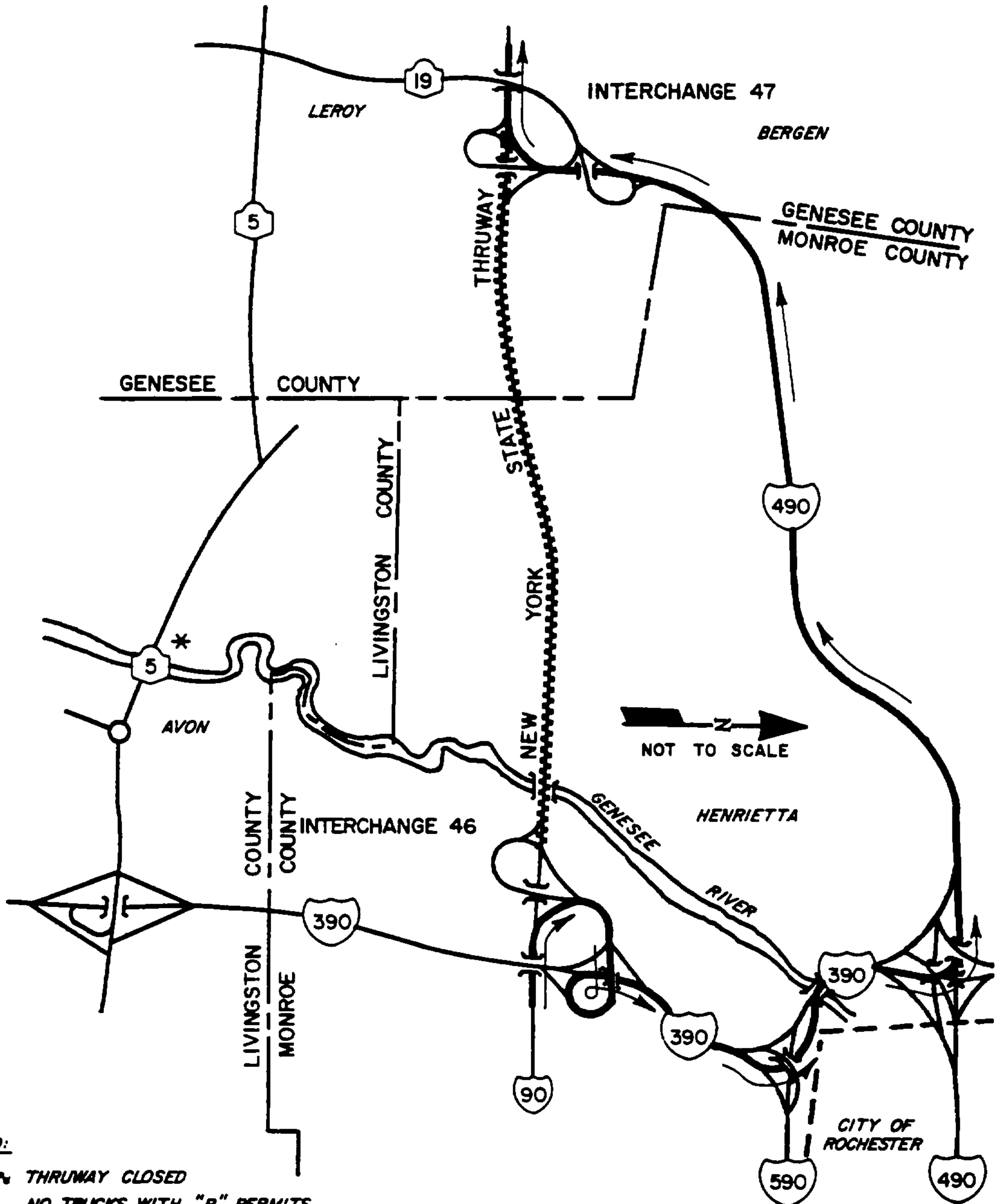
# DETOUR ROUTE

10/97

## NEW YORK STATE THRUWAY CLOSURE BETWEEN INTERCHANGES 46 and 47

B9

WESTBOUND: INTERSTATE 390 NORTH TO INTERSTATE 490, WEST TO INTERCHANGE 47.



**LEGEND:**

~~~~~ THRUWAY CLOSED

* NO TRUCKS WITH "R" PERMITS (RTE. 5)

APPROX. DETOUR LENGTH = 30.2 MILES

10/97

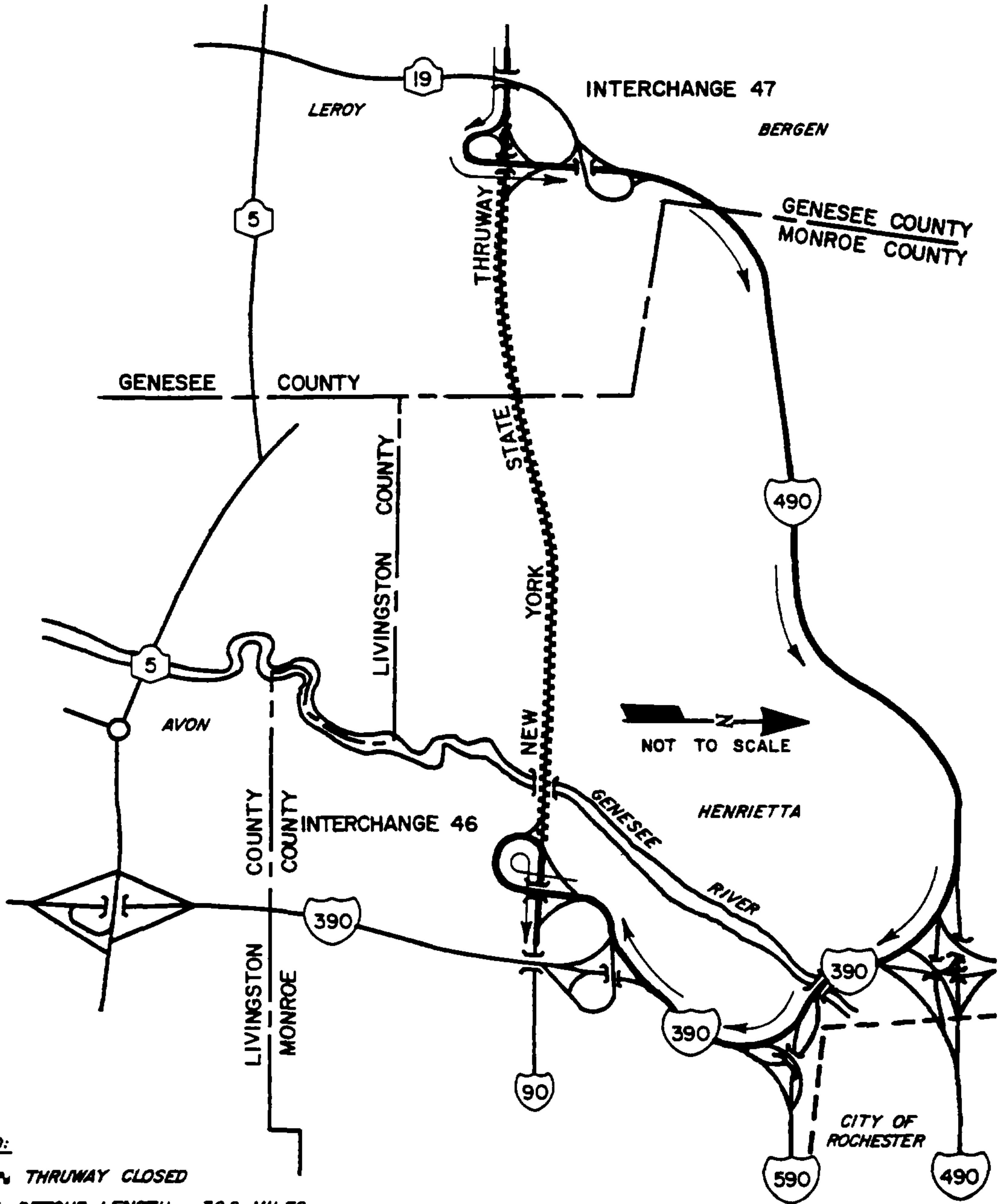
DETOUR ROUTE

PRIMARY DETOUR

NEW YORK STATE THRUWAY CLOSURE BETWEEN INTERCHANGES 47 and 46

B10

EASTBOUND: INTERSTATE 490 EAST TO INTERSTATE 390, SOUTH TO
INTERCHANGE 46.



LEGEND:

~~~~~ THRUWAY CLOSED

APPROX. DETOUR LENGTH = 30.2 MILES



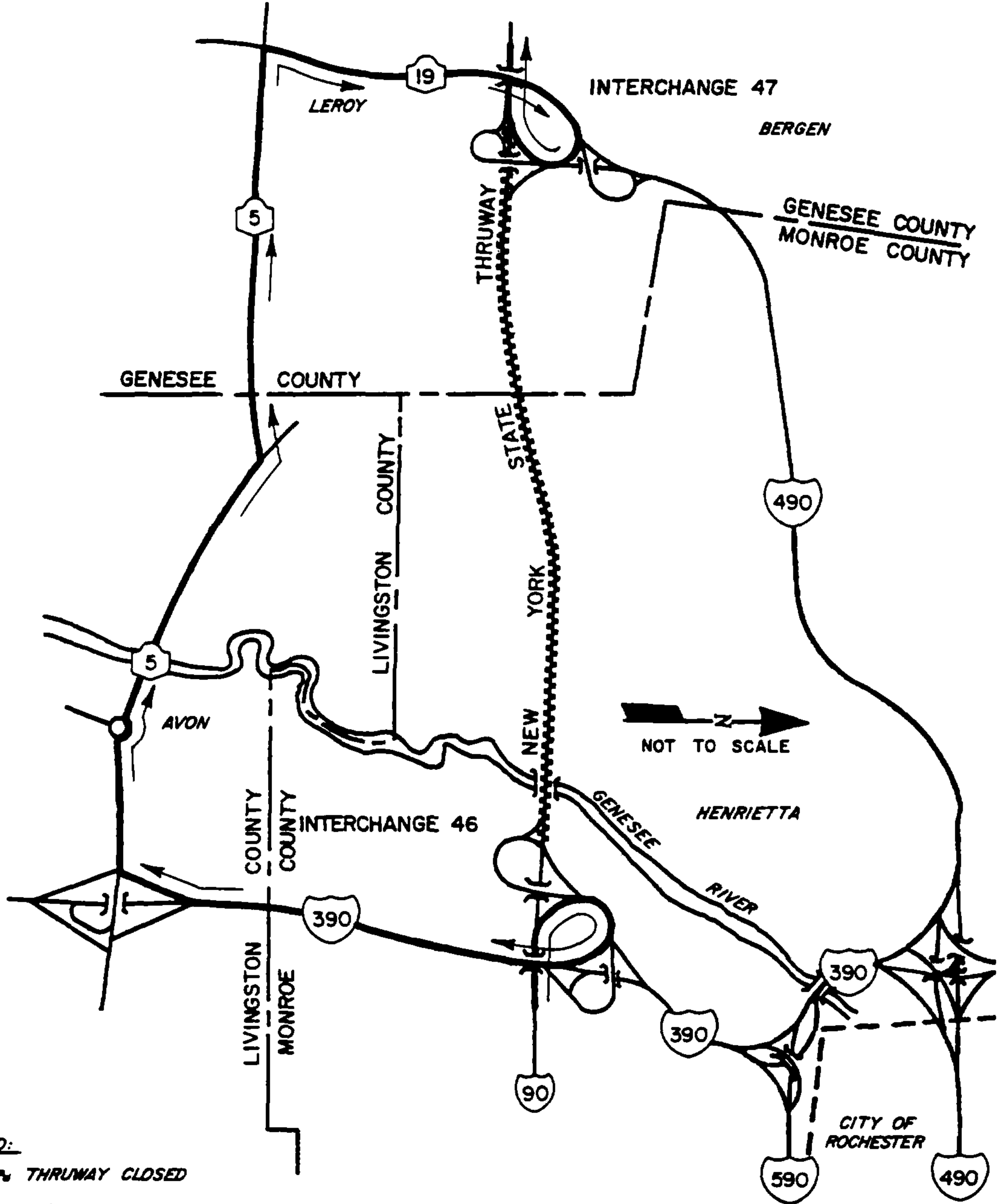


# DETOUR ROUTE

## NEW YORK STATE THRUWAY CLOSURE BETWEEN INTERCHANGES 46 and 47 SECONDARY DETOUR

B11A

WESTBOUND: INTERSTATE 390 SOUTH TO ROUTE 5, WEST TO ROUTE 19,  
NORTH TO INTERCHANGE 47.

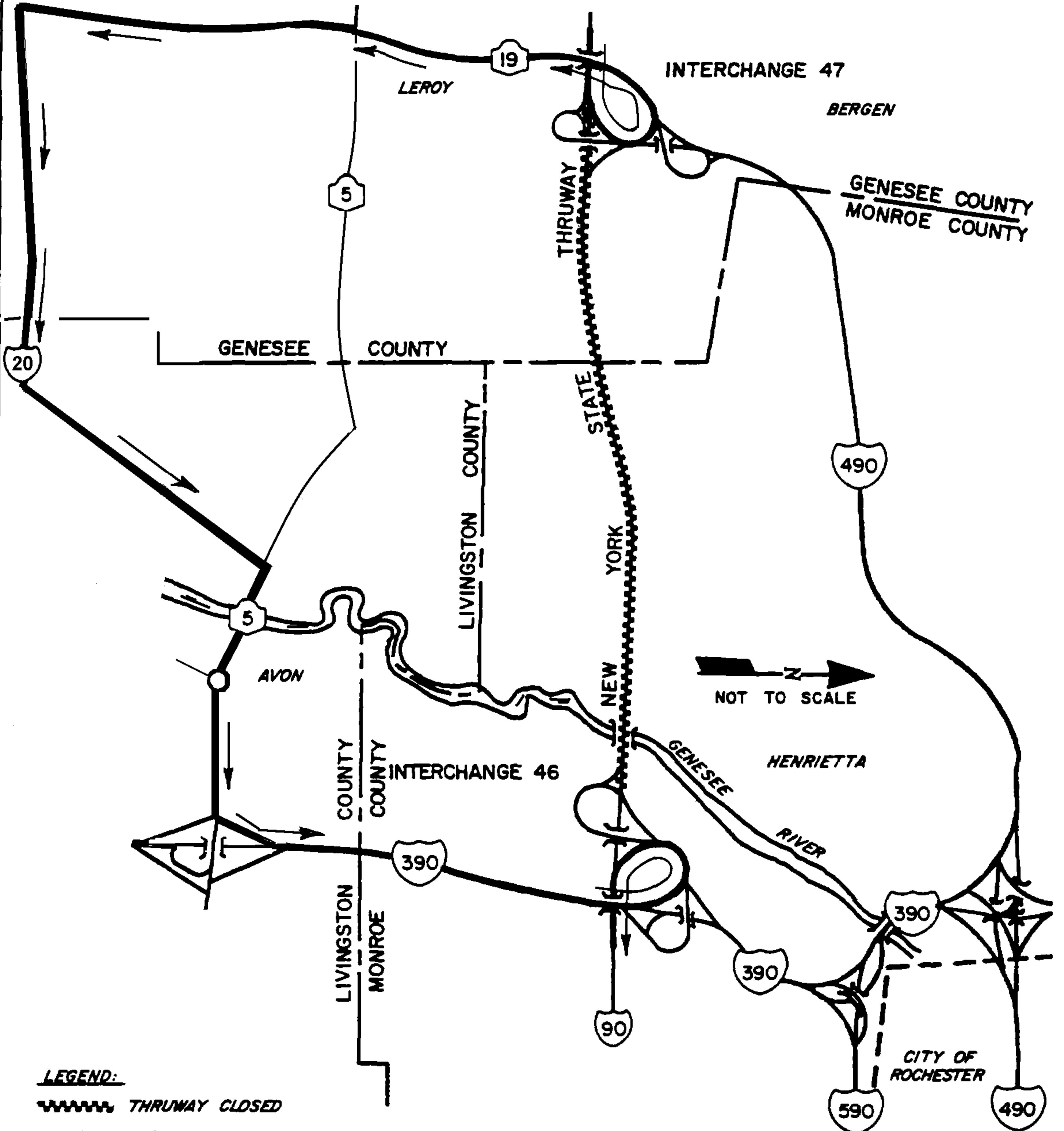


# DETOUR ROUTE

## NEW YORK STATE THRUWAY CLOSURE BETWEEN INTERCHANGES 46 and 47

B12

EASTBOUND: INTERSTATE 490 EAST TO ROUTE 19, SOUTH TO ROUTE 20,  
EAST TO ROUTE 5, EAST TO INTERSTATE 390, NORTH  
TO INTERCHANGE 46.



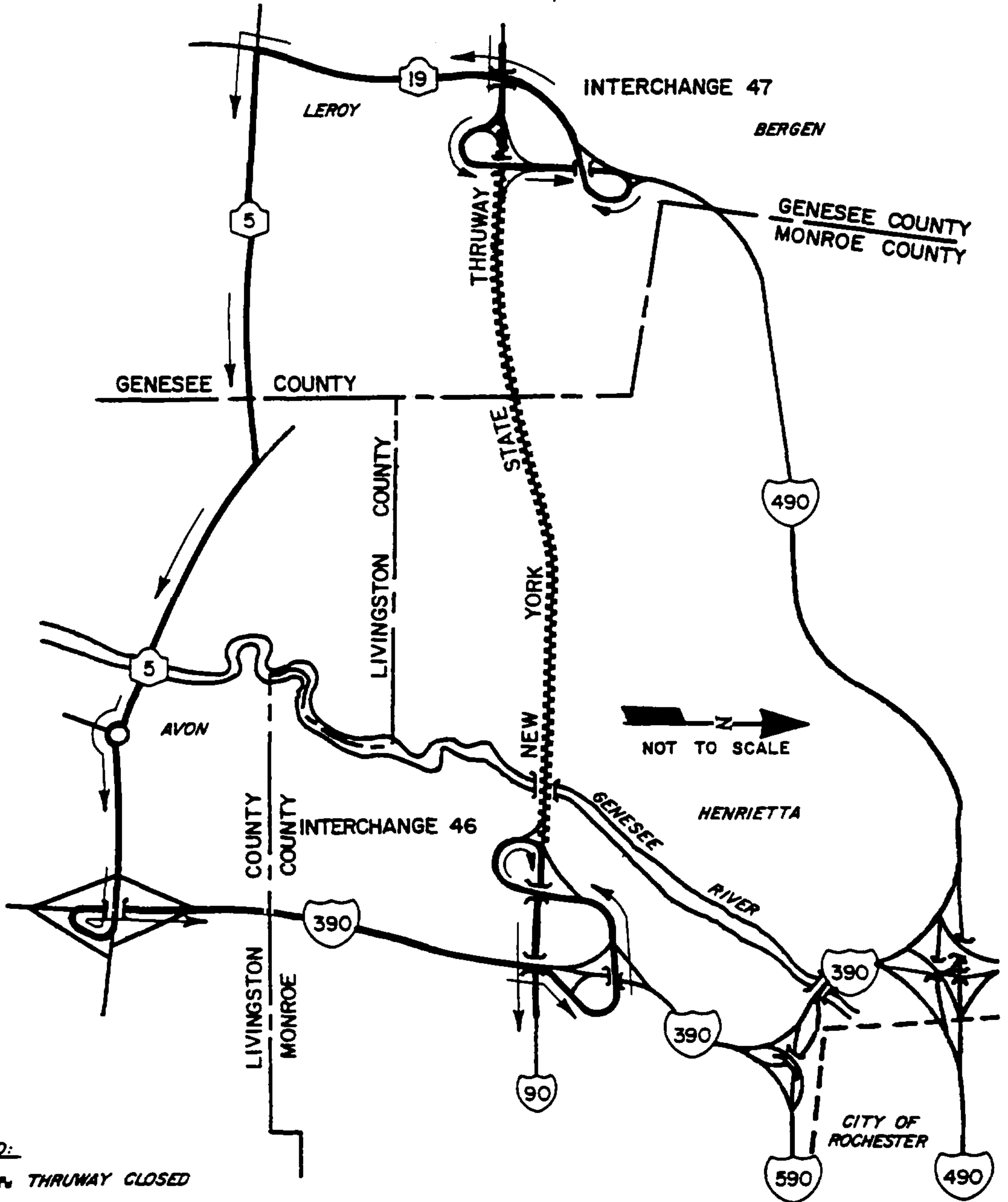
# DETOUR ROUTE

## NEW YORK STATE THRUWAY CLOSURE BETWEEN INTERCHANGES 47 and 46

B12A

### SECONDARY DETOUR

EASTBOUND: INTERSTATE 490 EAST TO ROUTE 19, SOUTH TO ROUTE 5,  
EAST TO INTERSTATE 390, NORTH TO INTERCHANGE 46.



**LEGEND:**

THRUWAY CLOSED

APPROX. DETOUR LENGTH = 32.8 MILES

10/97

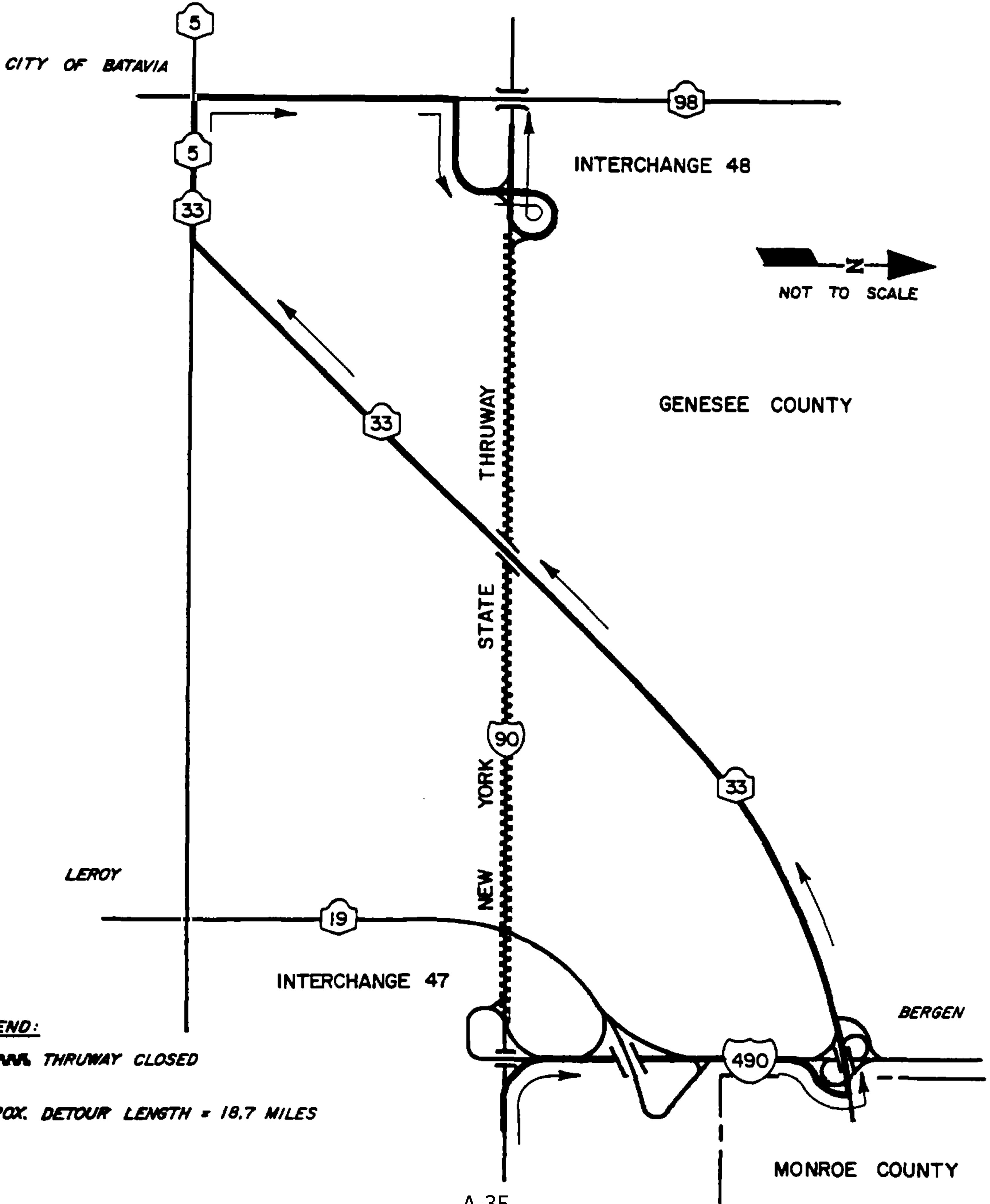
# DETOUR ROUTE

PRIMARY DETOUR

## NEW YORK STATE THRUWAY CLOSURE BETWEEN INTERCHANGES 47 and 48

B13

WESTBOUND: INTERSTATE 490 EAST TO ROUTE 33, WEST TO  
ROUTE 98, NORTH TO INTERCHANGE 48.



**LEGEND:**

THRUWAY CLOSED

APPROX. DETOUR LENGTH = 18.7 MILES

03/2009

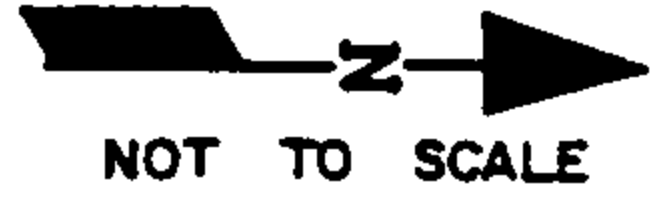
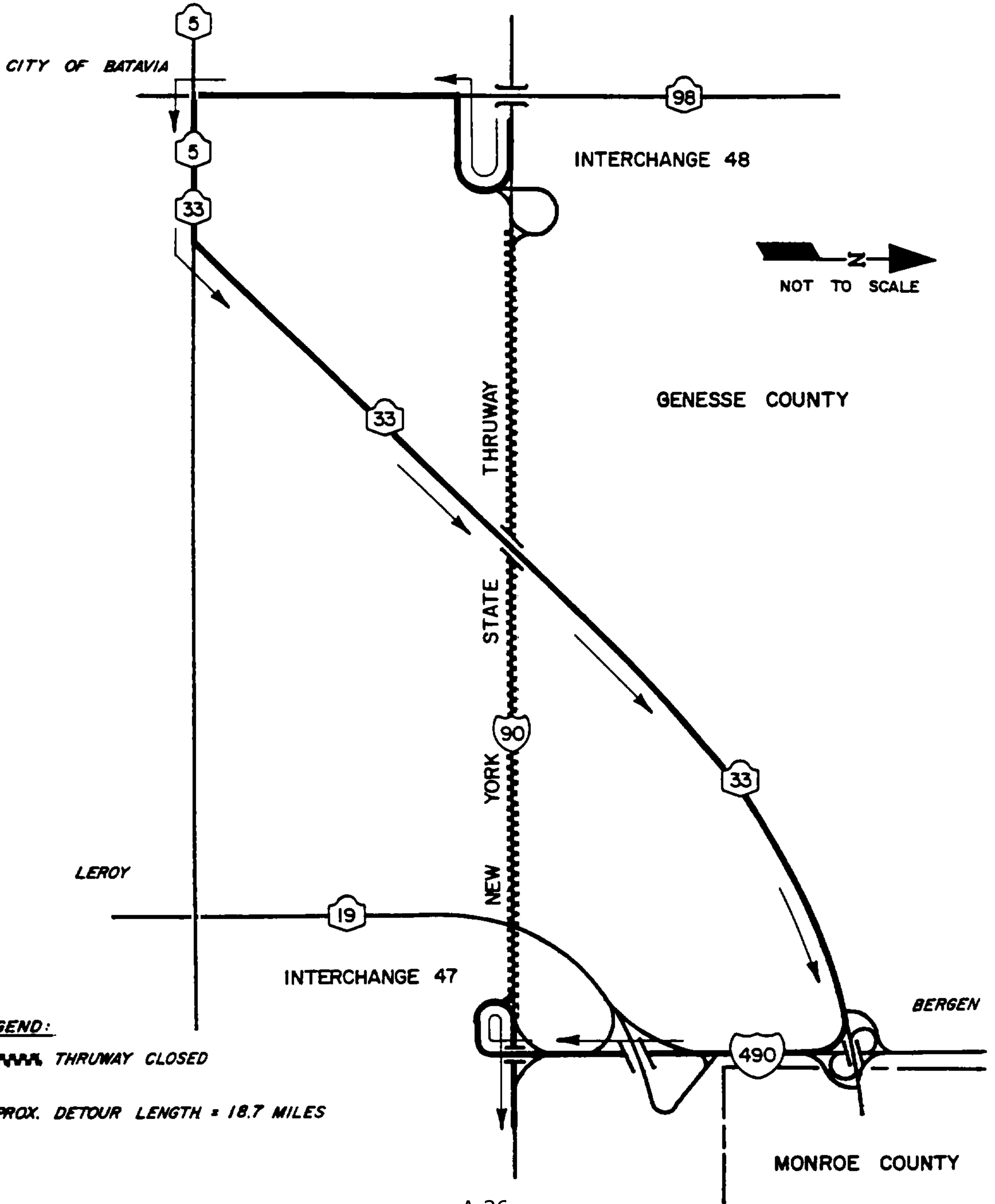
# DETOUR ROUTE

PRIMARY DETOUR

## NEW YORK STATE THRUWAY CLOSURE BETWEEN INTERCHANGES 48 and 47

B14

EASTBOUND: ROUTE 98 SOUTH TO ROUTE 33, EAST TO INTERSTATE 490,  
WEST TO INTERCHANGE 47.



**LEGEND:**

**THRUWAY CLOSED**

**APPROX. DETOUR LENGTH = 18.7 MILES**

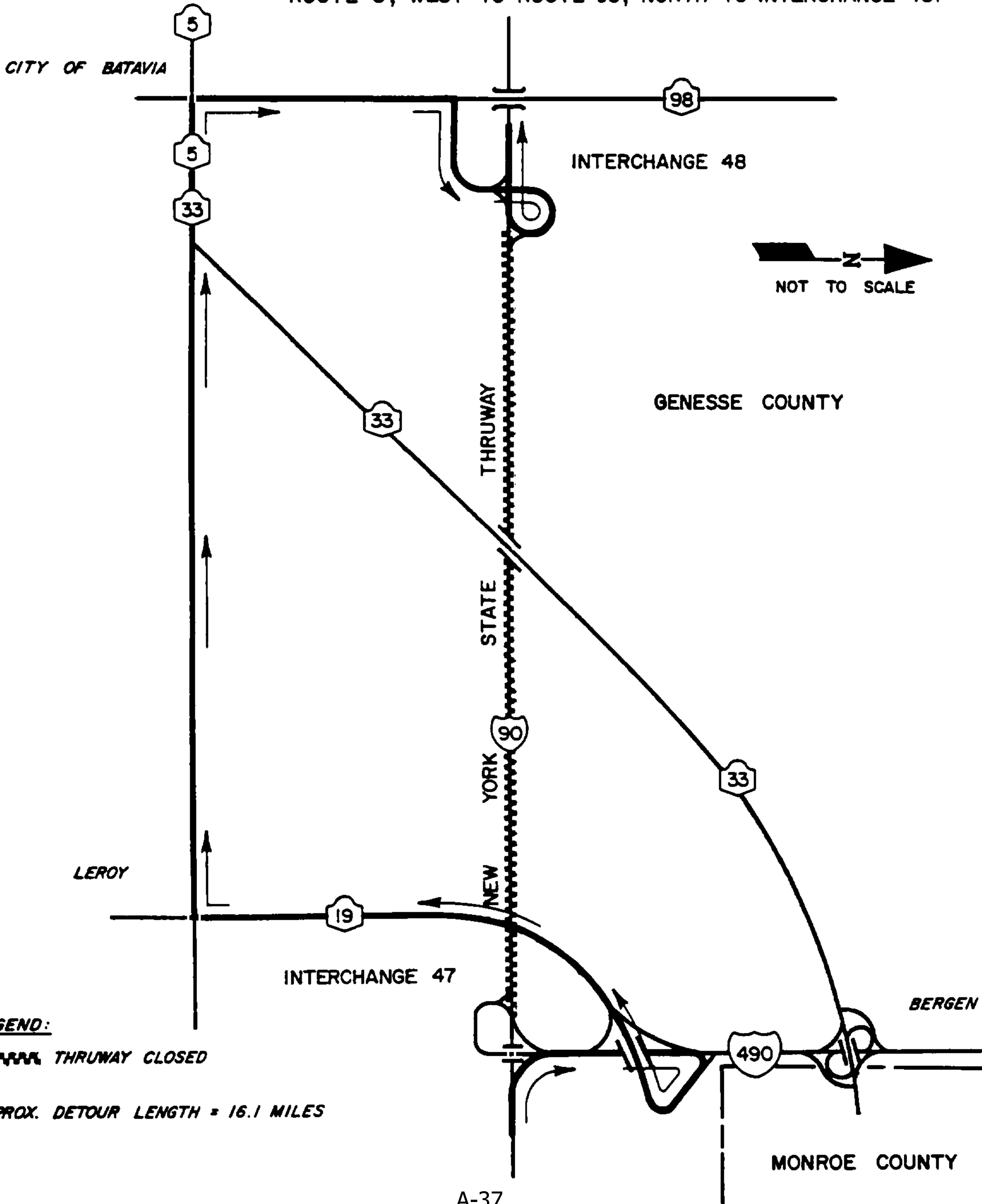
10/97

# DETOUR ROUTE

NEW YORK STATE THRUWAY CLOSURE  
BETWEEN INTERCHANGES 47 and 48  
SECONDARY DETOUR

B15

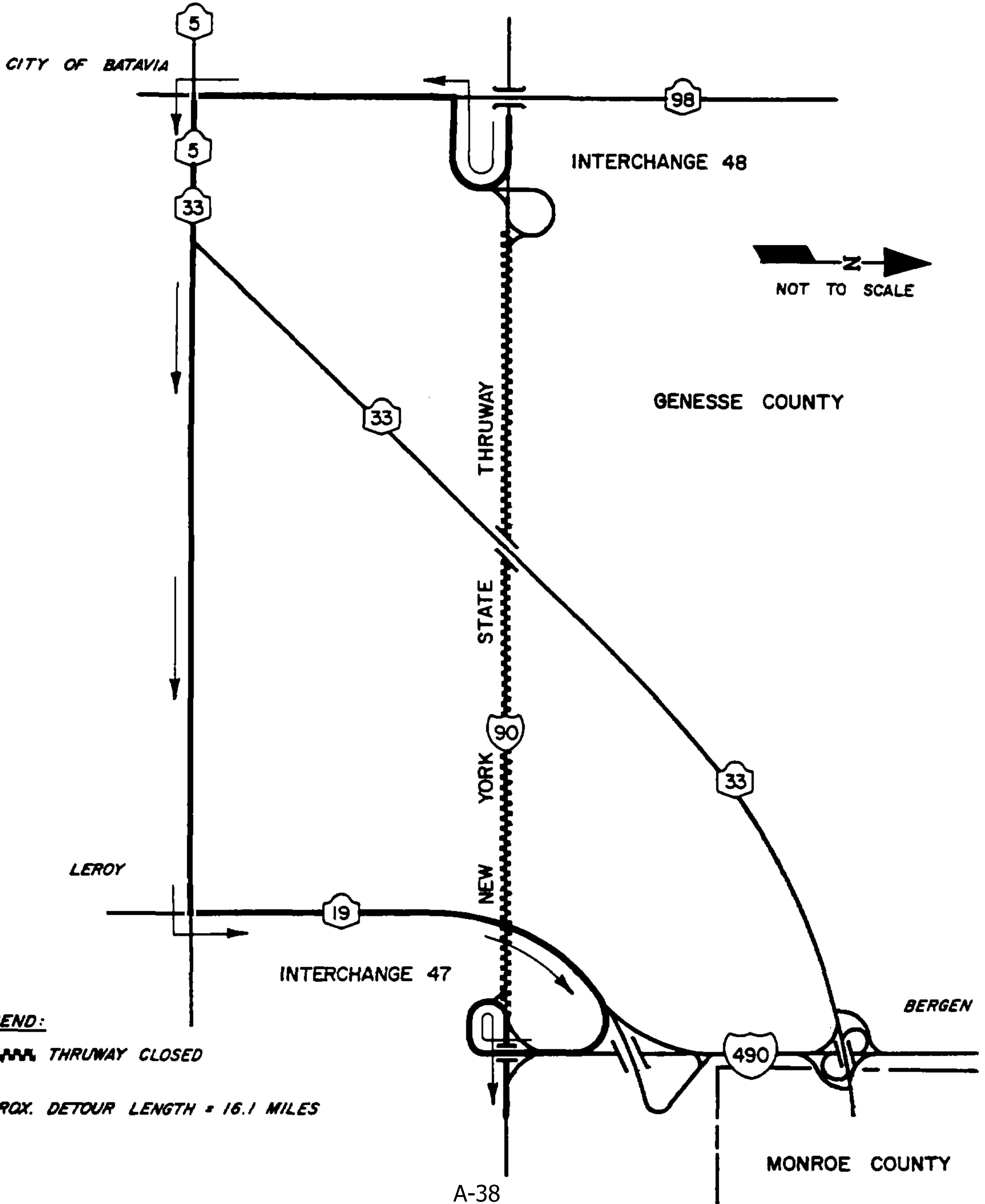
WESTBOUND: INTERSTATE 490 EAST TO ROUTE 19, SOUTH TO  
ROUTE 5, WEST TO ROUTE 98, NORTH TO INTERCHANGE 48.



DETOUR ROUTE

**NEW YORK STATE THRUWAY CLOSURE  
BETWEEN INTERCHANGES 48 and 47  
SECONDARY DETOUR**

EASTBOUND: ROUTE 98 SOUTH TO ROUTE 5, EAST TO ROUTE 19,  
NORTH TO INTERCHANGE 47.



**LEGEND:**

**THRUWAY CLOSED**

**APPROX. DETOUR LENGTH = 16.1 MILES**



03/2009

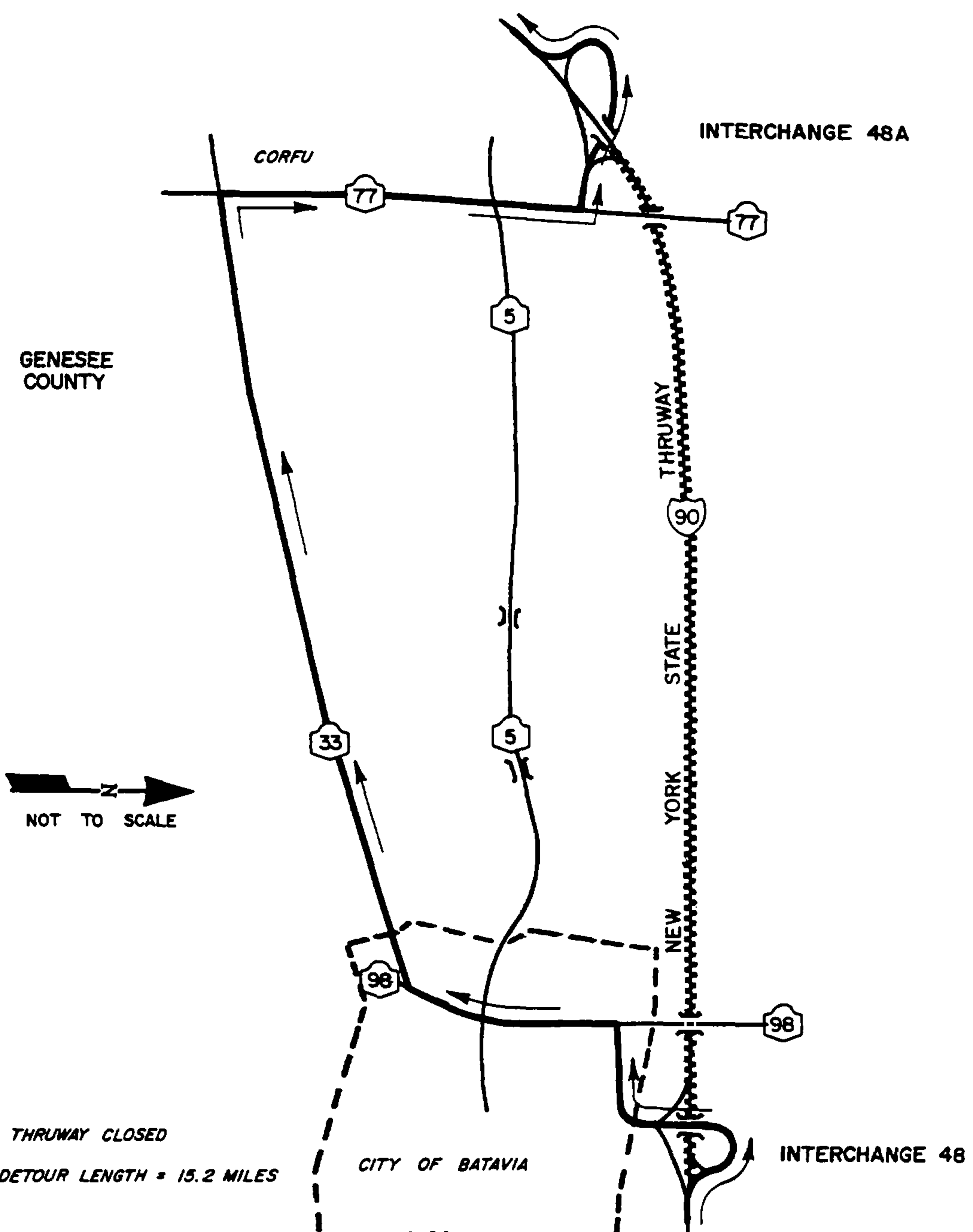
# DETOUR ROUTE

PRIMARY DETOUR

## NEW YORK STATE THRUWAY CLOSURE BETWEEN INTERCHANGES 48 and 48A

B17

WESTBOUND: ROUTE 98 SOUTH TO ROUTE 33, WEST TO ROUTE 77,  
NORTH TO INTERCHANGE 48A.



**LEGEND:**

~~~~~ THRUWAY CLOSED

APPROX. DETOUR LENGTH = 15.2 MILES

03/2009

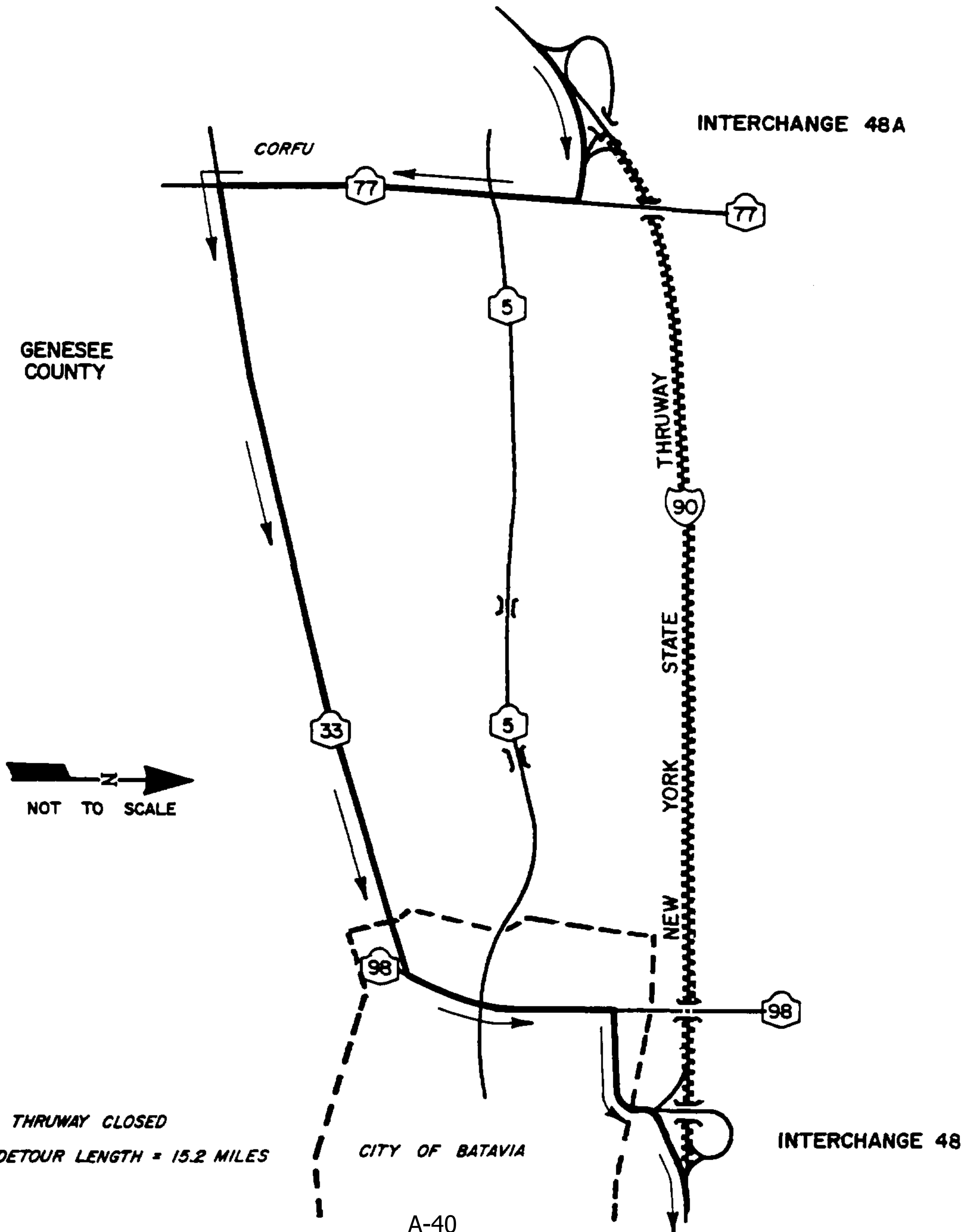
DETOUR ROUTE

PRIMARY DETOUR

NEW YORK STATE THRUWAY CLOSURE BETWEEN INTERCHANGES 48A and 48

B18

EASTBOUND: ROUTE 77 SOUTH TO ROUTE 33, EAST TO ROUTE 98,
NORTH TO INTERCHANGE 48.



LEGEND:

THRUWAY CLOSED

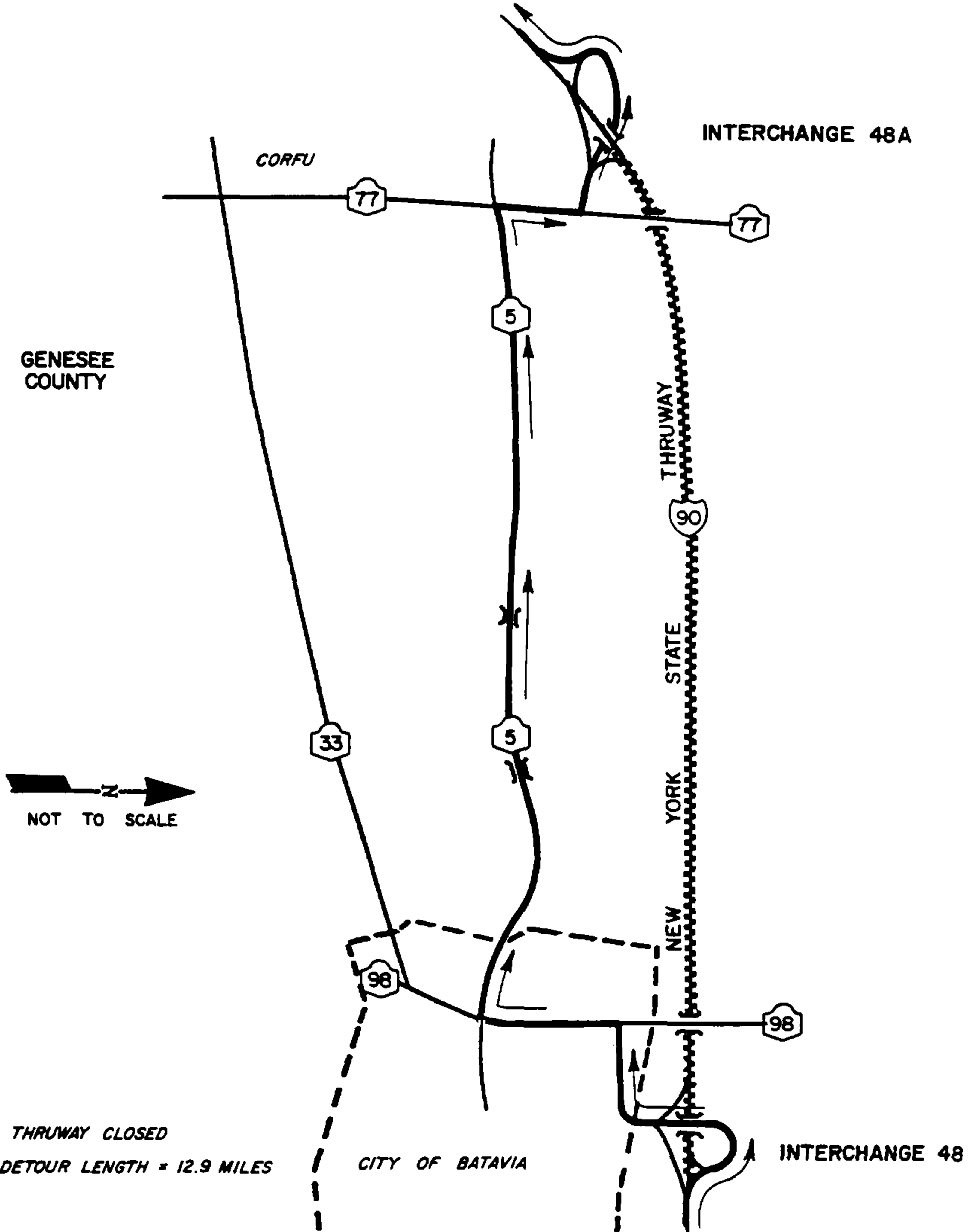
APPROX. DETOUR LENGTH = 15.2 MILES

CITY OF BATAVIA

DETOUR ROUTE

NEW YORK STATE THRUWAY CLOSURE BETWEEN INTERCHANGES 48 and 48A SECONDARY DETOUR

WESTBOUND: ROUTE 98 SOUTH TO ROUTE 5, WEST TO ROUTE 77,
NORTH TO INTERCHANGE 48A.



LEGEND:

- ~~~~~ THRUWAY CLOSED
- APPROX. DETOUR LENGTH = 12.9 MILES

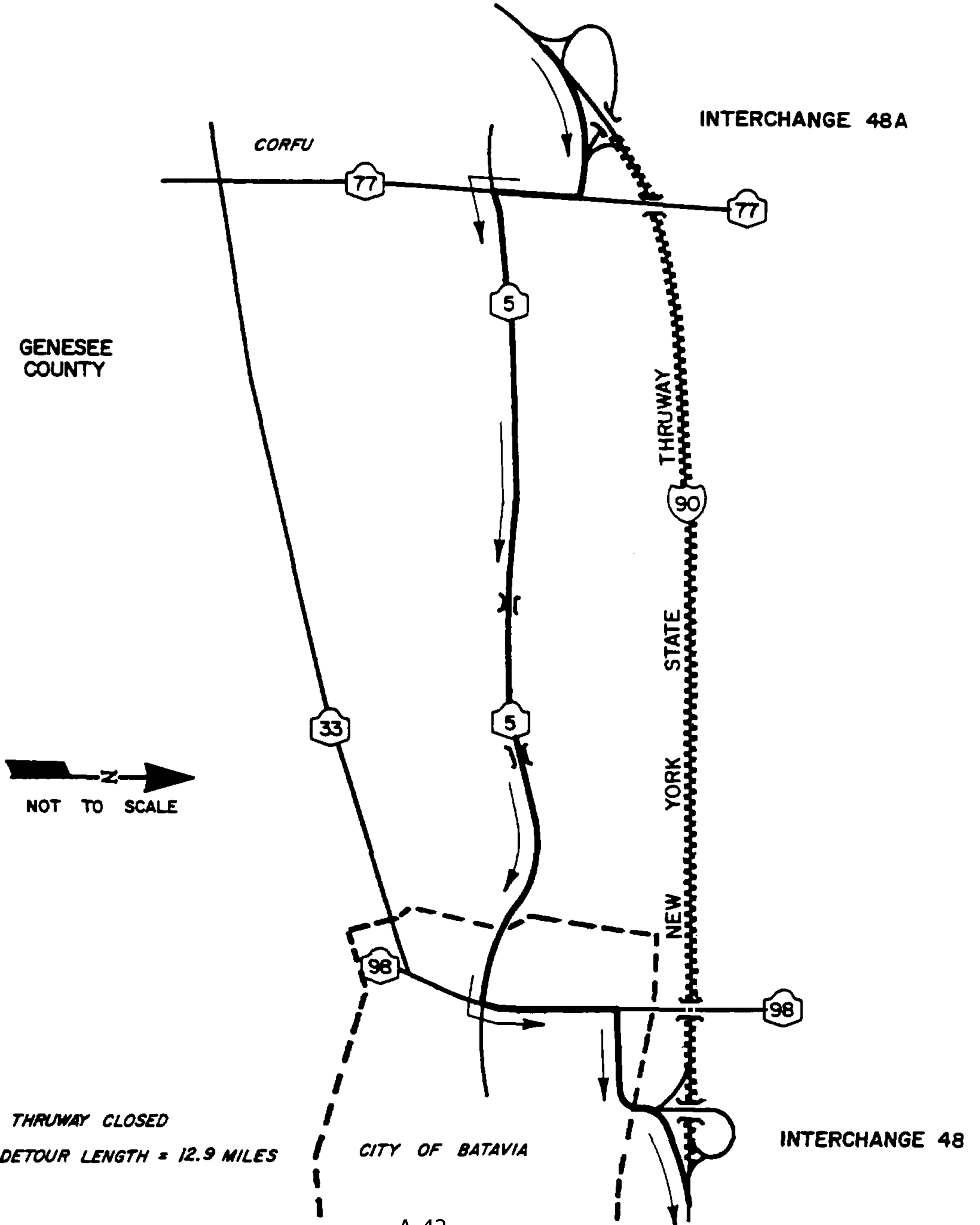
03/2009

DETOUR ROUTE

B20

NEW YORK STATE THRUWAY CLOSURE BETWEEN INTERCHANGES 48A and 48 SECONDARY DETOUR

EASTBOUND: ROUTE 77 SOUTH TO ROUTE 5, EAST TO ROUTE 98,
NORTH TO INTERCHANGE 48.



GENESEE TRANSPORTATION COUNCIL

50 West Main Street, Suite 8112
Rochester, NY 14614
www.gtcmppo.org
(585) 232-6240
