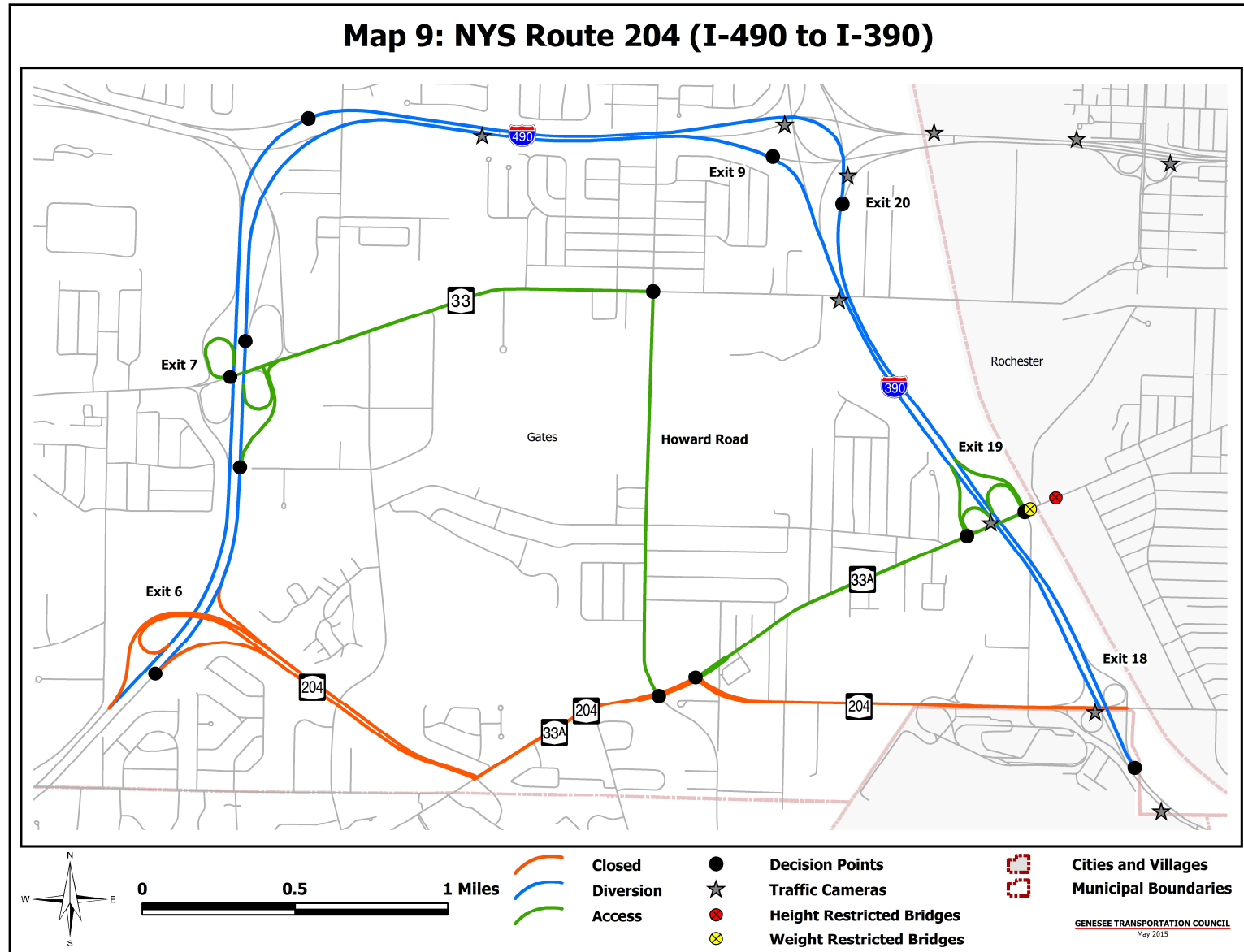
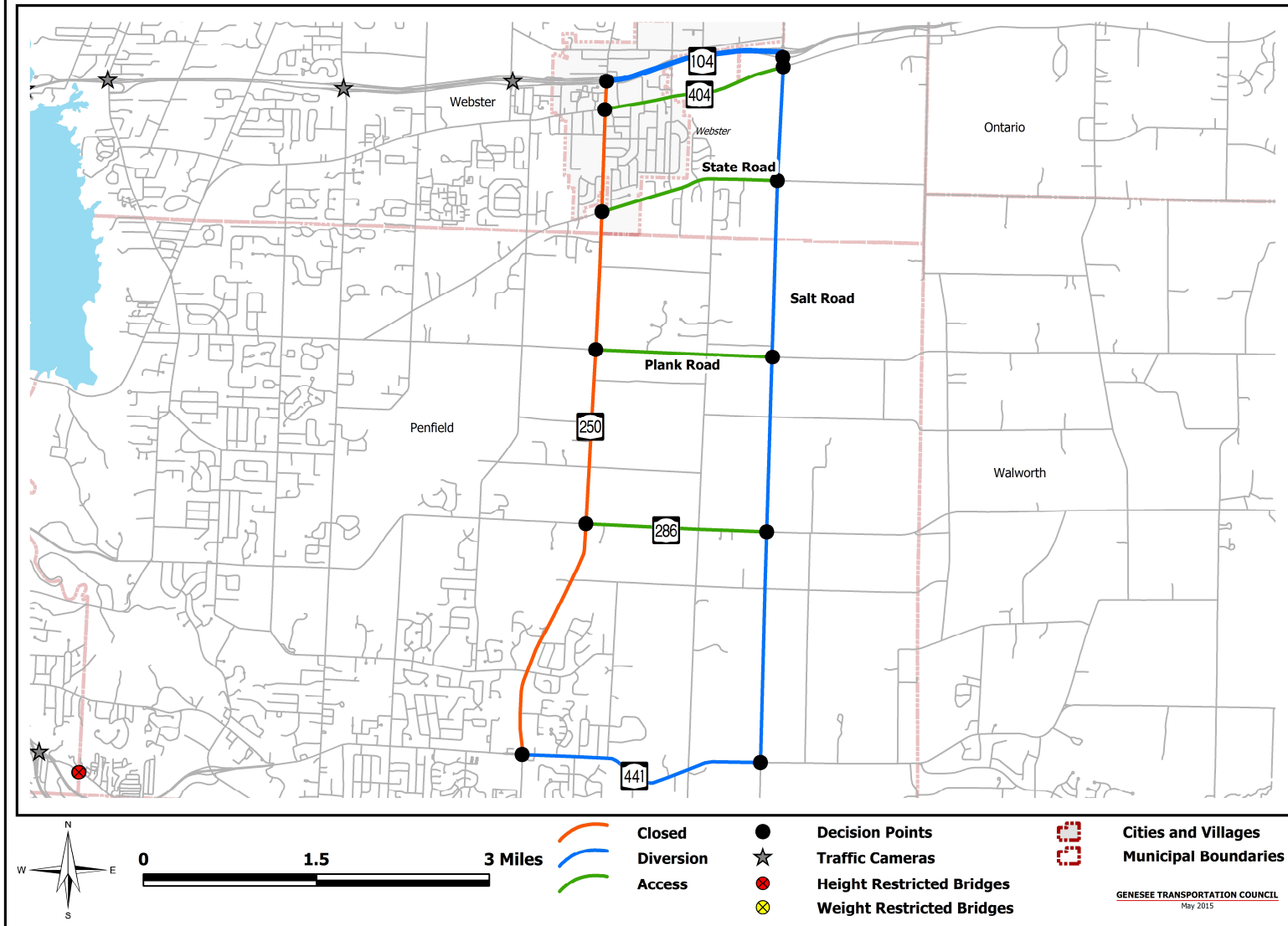


<b>Segment 9</b>
Arterial: NYS Route 204 (I-490 to I-390)
Segment Length: 3.3 miles
Start Point: I-490 (Exit 6)
End Point: I-390 (Exit 18)
Diversion Route Description: I-490, I-390.
Diversion Route Length: 6.3 miles
Driving Directions:
Eastbound: From I-490 East at Exit 6, continue on I-490 East to I-390 South, enter I-390 South (Exit 9), exit I-390 South at Brooks Avenue (Exit 18).
Westbound: From NYS Route 204 (Brooks Avenue) West at I-390 (Exit 18), enter I-390 North, enter I-490 West (Exit 20), exit I-490 at NYS Route 204 (Exit 6).
Access Routes: NYS Route 33 (Buffalo Road), Howard Road, NYS Route 33A (Chili Avenue).
Notes:
<ul style="list-style-type: none"> <li>I-390 and I-490 are classified as principal arterials.</li> </ul>



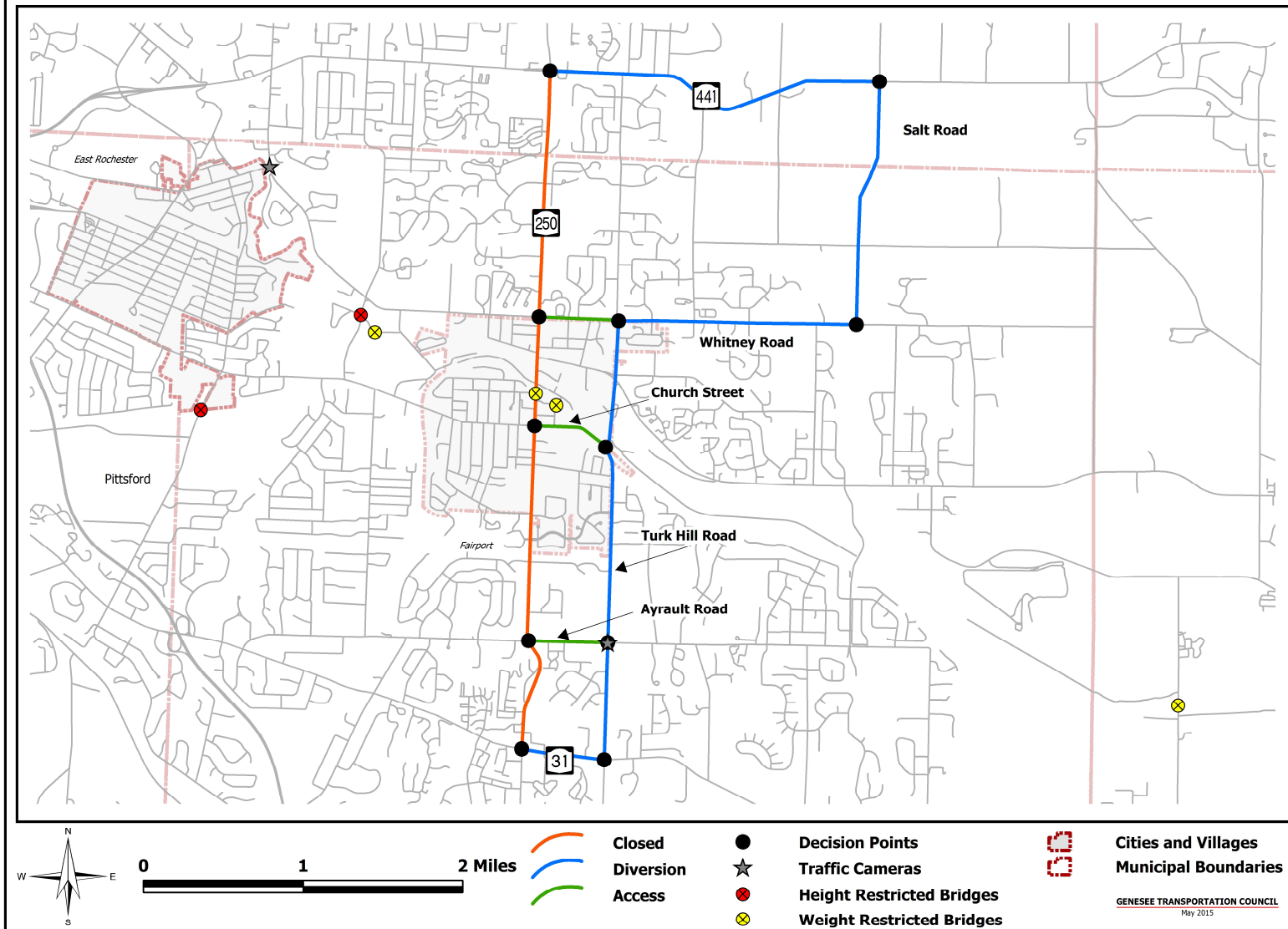
<b>Segment 10.1</b>
Arterial: NYS Route 250 (NYS Route 104 to NYS Route 441)
Segment Length: 6.0 miles
Start Point: NYS Route 104
End Point: NYS Route 441
Diversion Route Description: NYS Route 104, Salt Road, NYS Route 441.
Diversion Route Length: 9.9 miles
Driving Directions:
Northbound: From NYS Route 250 North at its junction with NYS Route 441 (Penfield Road), turn right onto NYS Route 441, turn left onto Salt Road, turn left onto NYS Route 104, turn right onto NYS Route 250 (Webster Road).
Southbound: From NYS Route 250 South at its junction with NYS Route 104, turn left onto NYS Route 104, turn right onto Salt Road, turn right onto NYS Route 441, turn left onto NYS Route 250 (Moseley Road).
Access Routes: NYS Route 404 (East Main Street), State Road, Plank Road, NYS Route 286 (Atlantic Avenue).
Notes:
<ul style="list-style-type: none"> <li>NYS Route 104 is classified as a principal arterial. NYS Route 404, NYS Route 286, the section of Salt Road between NYS Route 104 and State Road, and NYS Route 441 are classified as minor arterials. The section of Salt Road between State Road and NYS Route 441 is classified as a collector.</li> </ul>

**Map 10.1: NYS Route 250 (NYS Route 104 to NYS Route 441)**



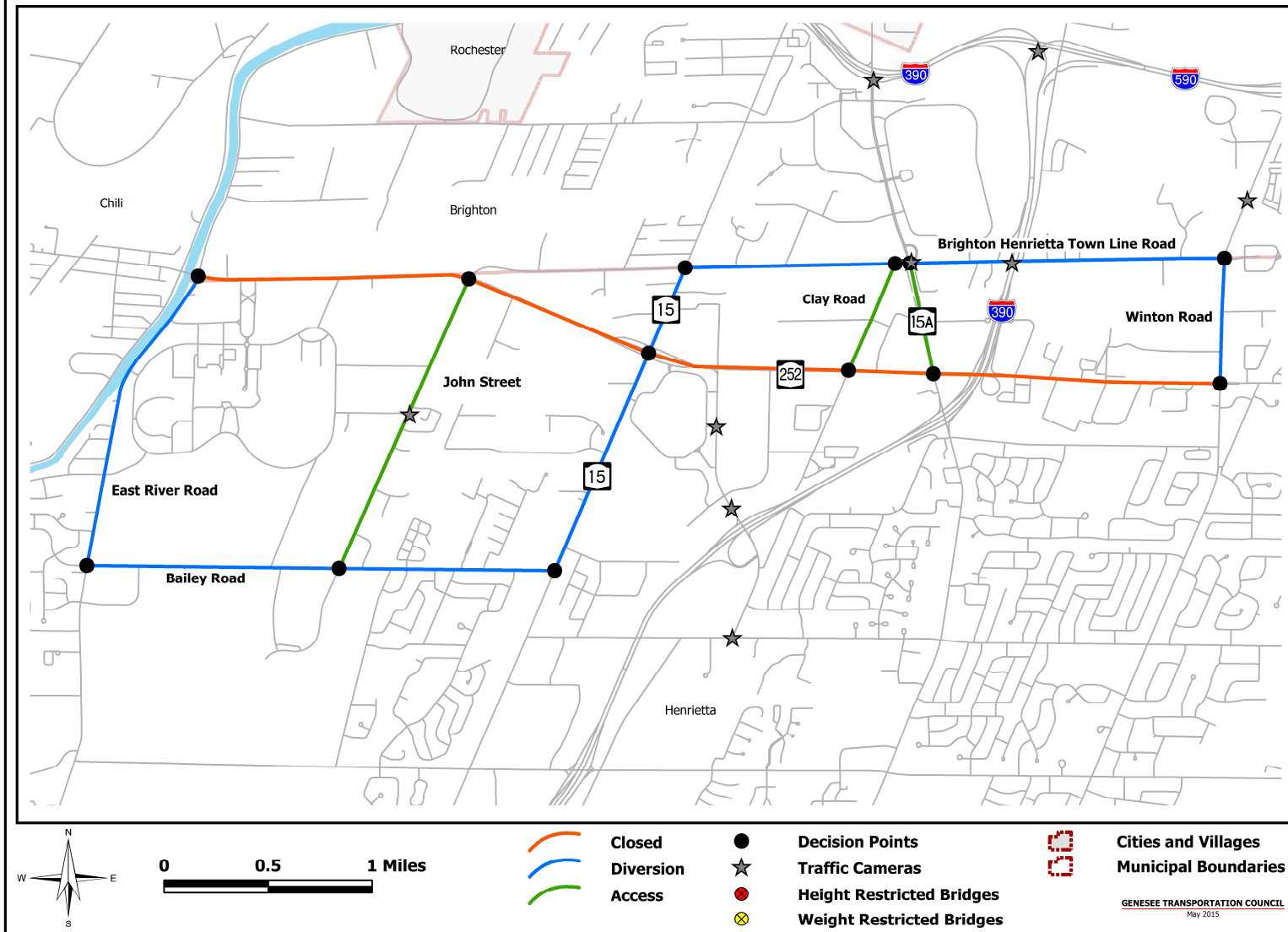
<b>Segment 10.2</b>
Arterial: NYS Route 250 (NYS Route 441 to NYS Route 31)
Segment Length: 5.9 miles
Start Point: NYS Route 441
End Point: NYS Route 31 (Ayrault Road)
Diversion Route Description: NYS Route 441 (Penfield Road), Salt Road, Whitney Road, Turk Hill Road, NYS Route 31 (Palmyra Road).
Diversion Route Length: 9.5 miles
Driving Directions:
Northbound: From NYS Route 250 North at NYS Route 31 (Palmyra Road), turn right onto NYS Route 31, turn left onto Turk Hill Road, turn right onto Whitney Road, turn left onto Salt Road, turn left onto NYS Route 441, turn right onto NYS Route 250 (Webster Road).
Southbound: From NYS Route 250 South at NYS Route 441 (Penfield Road), turn left onto NYS Route 441, turn right onto Salt Road, turn right onto Whitney Road, turn left onto Turk Hill Road, turn right onto NYS Route 31 (Palmyra Road), turn left onto NYS Route 250 (Moseley Road).
Access Routes: Whitney Road, Church Street, Ayrault Road.
Notes:
<ul style="list-style-type: none"><li>NYS Route 31 is classified as a principal arterial. NYS Route 441, Turk Hill Road, Whitney Road, and the section of Salt Road from Whitney Road to NYS Route 441 are classified as minor arterials.</li></ul>

**Map 10.2: NYS Route 250 (NYS Route 441 NYS Route 31)**



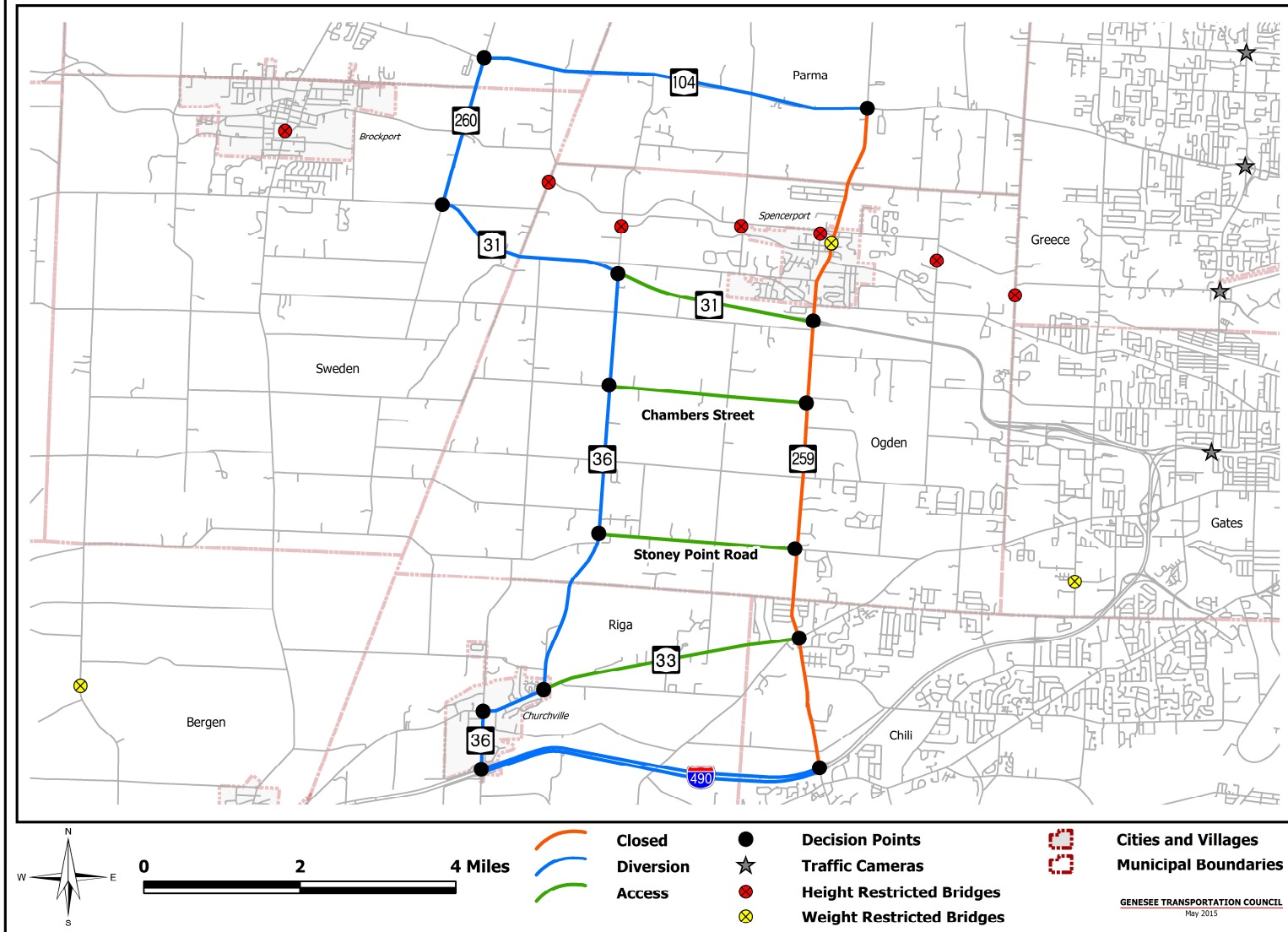
<b>Segment 11</b>
Arterial: NYS Route 252 (East River Road to Winton Road)
Segment Length: 5.0 miles
Start Point: NYS Route 383 (Scottsville Road)
End Point: Winton Road
Diversion Route Description: East River Road, Bailey Road, NYS Route 15 (West Henrietta Road), Brighton-Henrietta Town Line Road, Winton Road.
Diversion Route Length: 8.6 miles
Driving Directions:
Eastbound: From NYS Route 252 (Jefferson Road) at its junction with East River Road, turn right onto East River Road, turn left onto Bailey Road, turn left onto NYS Route 15 (West Henrietta Road), turn right onto Brighton-Henrietta Town Line Road, turn right onto Winton Road, turn left onto NYS Route 252.
Westbound: From NYS Route 252 (Jefferson Road) at its junction with Winton Road, turn right onto Winton Road, turn left onto Brighton-Henrietta Town Line Road, turn left onto NYS Route 15 (West Henrietta Road), turn right onto Bailey Road, turn right onto East River Road, turn left onto NYS Route 252.
Access Routes: John Street, Clay Road, NYS Route 15A (East Henrietta Road).
Notes: <ul style="list-style-type: none"> <li>East River Road, NYS Route 15 (West Henrietta Road), and Brighton-Henrietta Town Line Road are classified as minor arterials. Bailey Road is classified as a collector.</li> </ul>

**Map 11: NYS Route 252 (East River Road to Winton Road)**



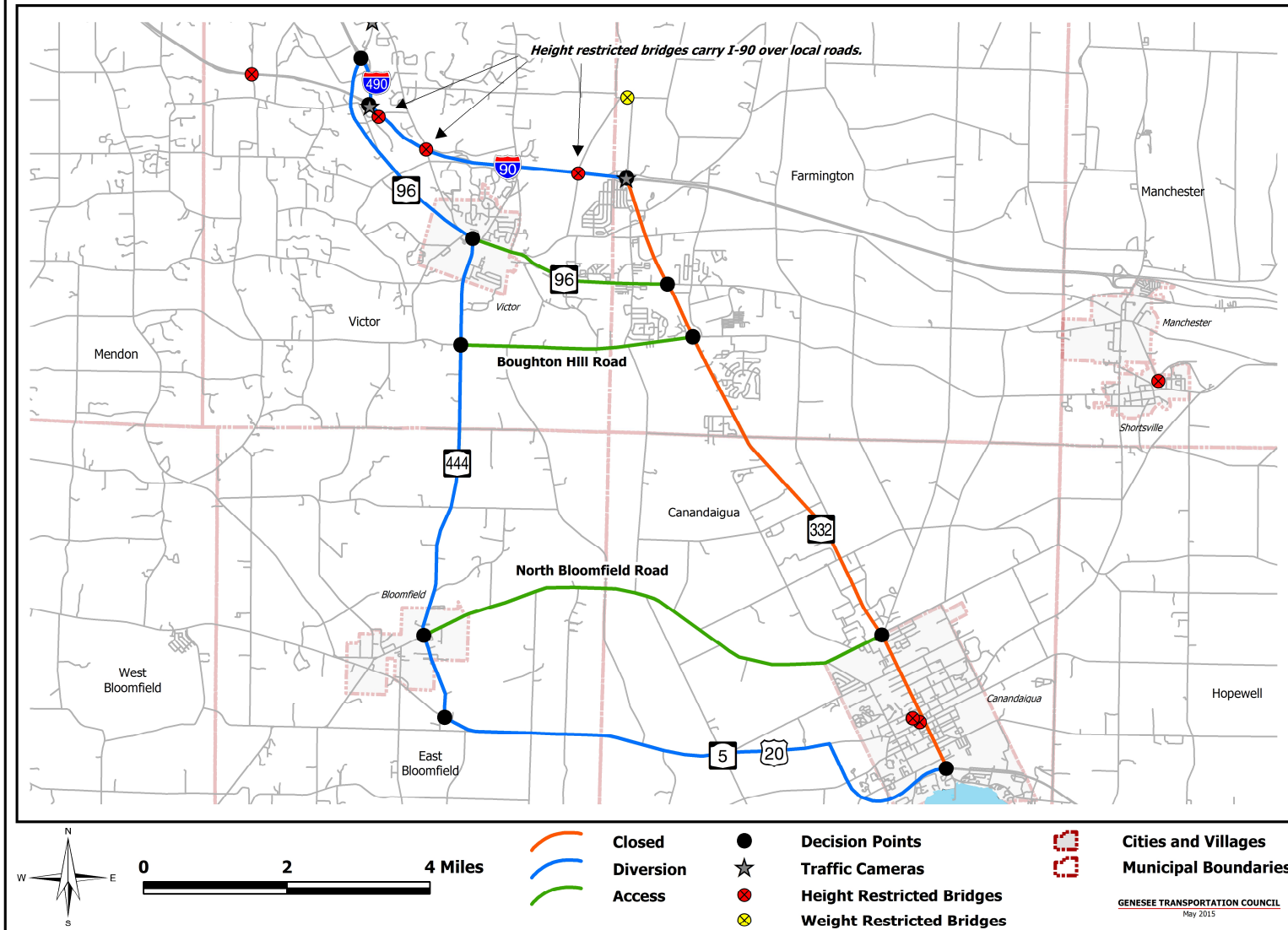
<b>Segment 12</b>
Arterial: NYS Route 259 (NYS Route 104 to I-490)
Segment Length: 8.6 miles
Start Point: NYS Route 104
End Point: I-490
Diversion Route Description: NYS Route 104 (West Ridge Road), NYS Route 260 (Sweden Walker Road), NYS Route 31 (Brockport-Spencerport Road), NYS Route 36 (Washington Street), NYS Route 33 (Buffalo Road), I-490.
Diversion Route Length: 21.0 miles
Driving Directions:
Northbound: From NYS Route 259 (Union Street) North at I-490, enter I-490 West, exit I-490 West at NYS Route 36 (South Main Street), turn right onto NYS Route 36, turn right onto NYS Route 33 (Buffalo Road), turn left onto NYS Route 36 (Washington Street), turn left onto NYS Route 31 (Brockport-Spencerport Road), turn right onto NYS Route 260 (Sweden Walker Road), turn right onto NYS Route 104 (West Ridge Road), turn left onto NYS Route 259 (Hilton Par-
Southbound: From NYS Route 259 (Hilton Parma Corners Road) South at its junction with NYS Route 104, turn right onto NYS Route 104 (West Ridge Road), turn left onto NYS Route 260 (Sweden Walker Road), turn left onto NYS Route 31 (Brockport-Spencerport Road), turn right onto NYS Route 36 (Washington Street), turn right onto NYS Route 33 (Buffalo Road), turn left onto NYS Route 36, turn left to enter I-490 East, exit I-490 East at NYS Route 259 (Union Street).
Access Routes: NYS Route 31 (Brockport-Spencerport Road), Chambers Street, Stoney Point Road, NYS Route 33 (Buffalo Road).
Notes:
<ul style="list-style-type: none"> <li>NYS Route 104, NYS Route 260, and NYS Route 31 are classified as principal arterials. NYS Route 33 is classified as a minor arterial. NYS Route 36 is classified as a collector.</li> <li>NYS Route 19, a minor arterial, would make another suitable diversion route further to the west.</li> </ul>

**Map 12: NYS Route 259 (NYS Route 104 to I-490)**



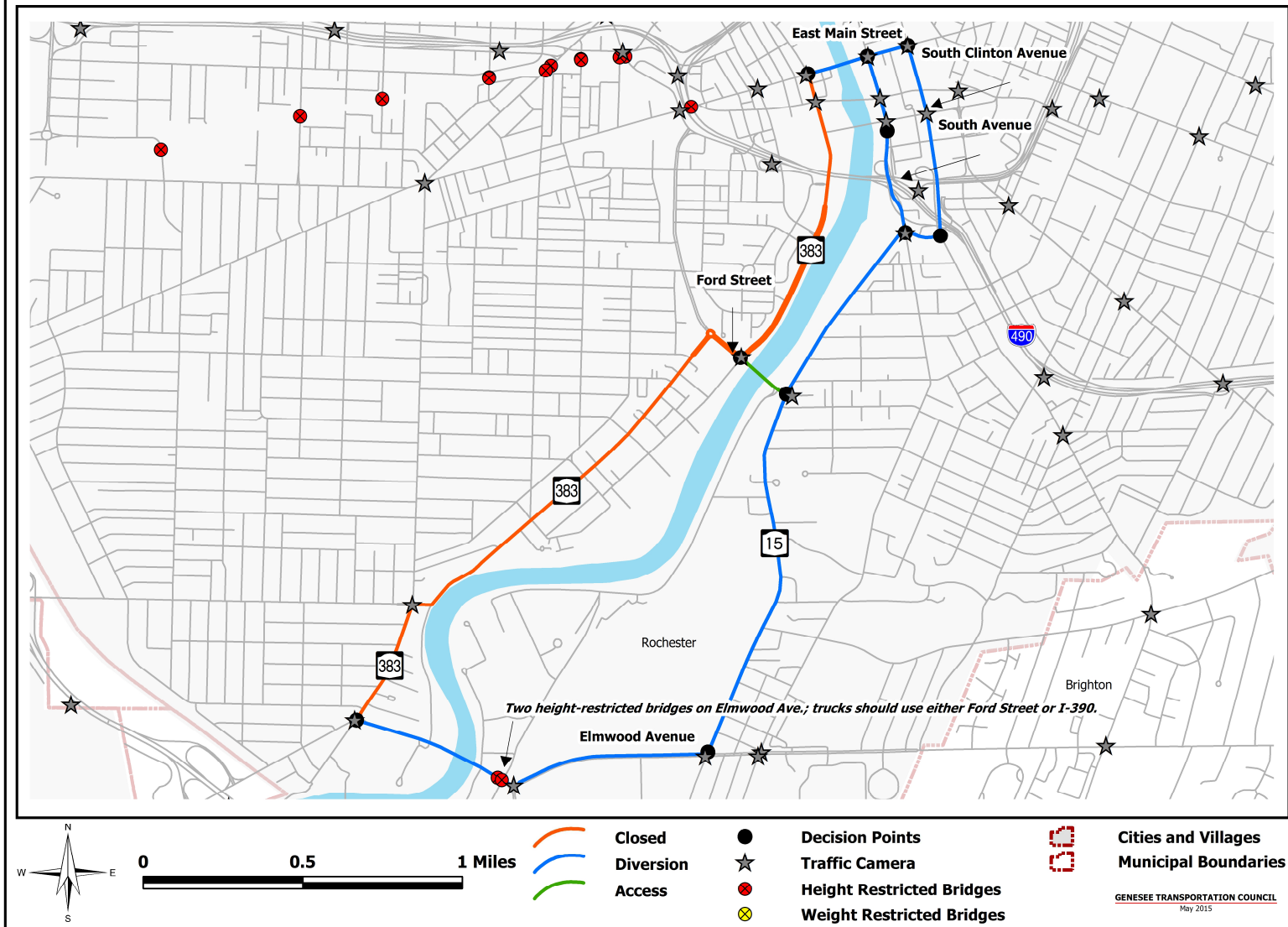
<b>Segment 13</b>
Arterial: NYS Route 332 (I-90 to Routes 5 & 20)
Segment Length: 9.4 miles
Start Point: I-90
End Point: Routes 5 & 20
Diversion Route Description: I-90 (NYS Thruway), NYS Route 96 (Pittsford Victor Road), NYS Route 444 (Victor Holcomb Road), Routes 5 & 20 (Buffalo Road).
Diversion Route Length: 22.3 miles
Driving Directions:
Northbound: From the junction of Routes 5 & 20 (Eastern Boulevard) and NYS Route 332 (Main Street), continue on Routes 5 & 20 East to NYS Route 444 (Victor Holcomb Road), turn right onto NYS Route 444 (Victor Holcomb Road), turn left onto NYS Route 96 (Pittsford Victor Road), enter I-90 (NYS Thruway) East at Exit 45 (Victor), exit I-90 (NYS Thruway) East at Exit 44 (Canandaigua).
Southbound: From I-90 (NYS Thruway) at Exit 44 (Canandaigua), continue on I-90 (NYS Thruway) West to Exit 45 (Victor), turn left onto NYS Route 96 (Pittsford Victor Road), turn right onto NYS Route 444 (Victor Holcomb Road), turn left onto Routes 5 & 20 (Buffalo Road), continue on Routes 5 & 20 to its junction with NYS Route 332 (Main Street) and Eastern Boulevard.
Access Routes: NYS Route 96 (Pittsford Victor Road), Boughton Hill Road, North Bloomfield Road.
Notes:
<ul style="list-style-type: none"> <li>This diversion route uses the section of I-90 (NYS Thruway) between Exits 44 (Canandaigua) and 45 (Victor) as a diversion because it assumes that drivers are either trying to exit the Thruway at NYS Route 332 or they are trying to access the Thruway by using NYS Route 332. NYS Route 96 would serve as the diversion route for traffic not willing or able to use the Thruway.</li> </ul>

**Map 13: NYS Route 332 (I-90 to Routes 5 & 20)**



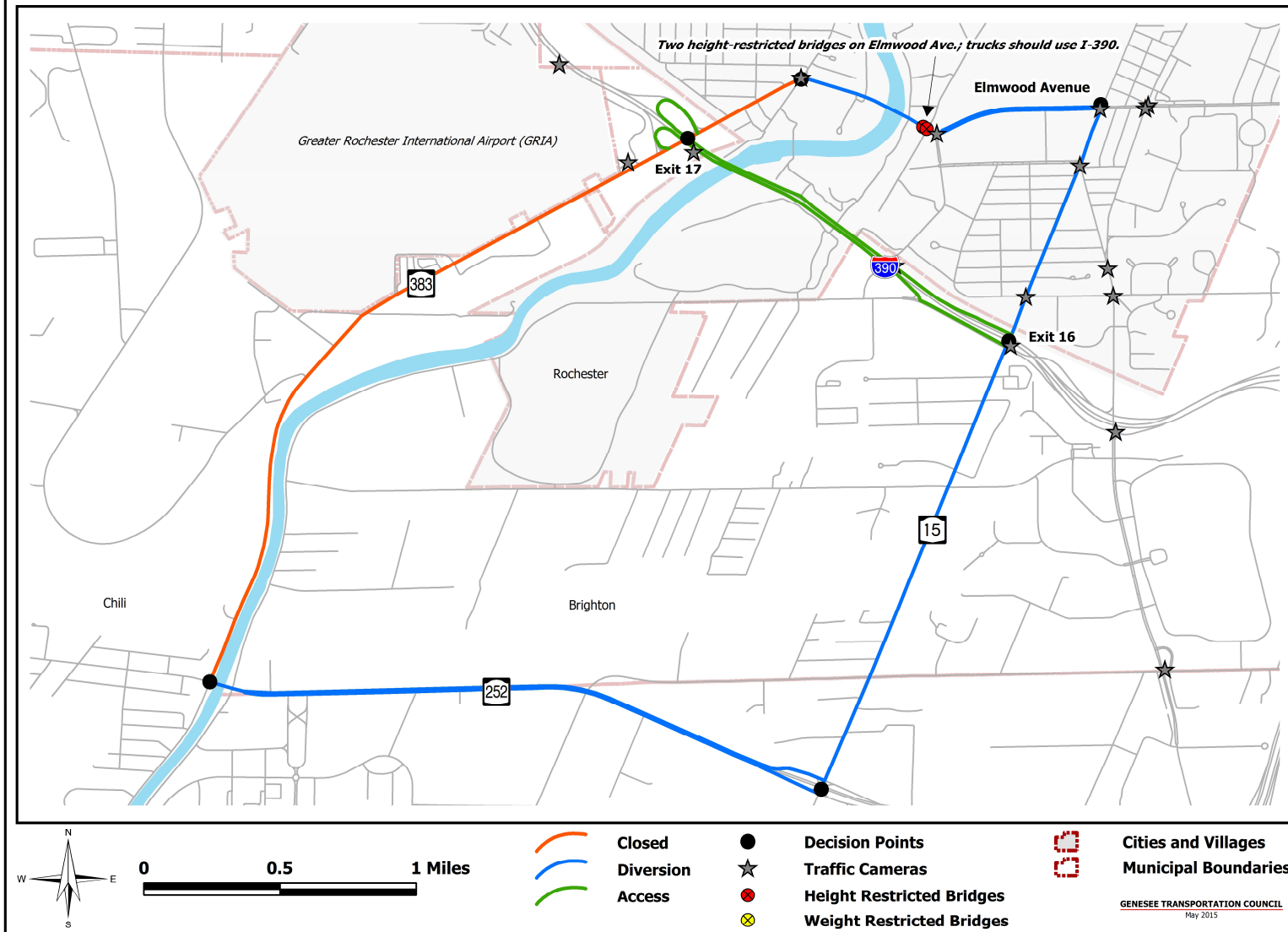
<b>Segment 14.1</b>
Arterial: NYS Route 383 (West Main Street to Elmwood Avenue)
Segment Length: 2.8 miles
Start Point: West Main Street
End Point: Elmwood Avenue
Diversion Route Description: East Main Street, South Avenue, South Clinton Avenue, NYS Route 15 (Mt. Hope Avenue), Elmwood Avenue.
Diversion Route Length: 3.8 miles
Driving Directions:
Northbound: From NYS Route 383 (Scottsville Road) at its junction with Elmwood Avenue, turn right onto Elmwood Avenue, turn left onto NYS Route 15 (Mt. Hope Avenue), turn right onto Byron Street, turn left onto South Clinton Avenue, turn left onto East Main Street, turn right onto State Street.
Southbound: From State Street at its junction with East Main Street, turn left onto East Main Street, turn right into South Avenue, turn right onto NYS Route 15 (Mt. Hope Avenue), turn right onto Elmwood Avenue, turn left onto NYS Route 383 (Scottsville Road).
Access Routes: Ford Street.
Notes: <ul style="list-style-type: none"> <li>NYS Route 15 is classified as a principal arterial from Ford Street and Elmwood Avenue. It is classified as a minor arterial from South Avenue to Ford Street. Elmwood Avenue, South Avenue, and South Clinton Avenue are all classified as minor arterials.</li> <li>The left-hand turn restriction from State Street to East Main Street would have to be lifted to allow for left turns from State onto East Main.</li> <li>Elmwood Avenue is not a suitable diversion route for trucks due to low railroad bridges. Trucks should be routed to I-390 or Ford Street.</li> <li>The Ford Street bridge can be used for a limited diversion.</li> </ul>

**Map 14.1: NYS Route 383 (West Main Street to Elmwood Avenue)**



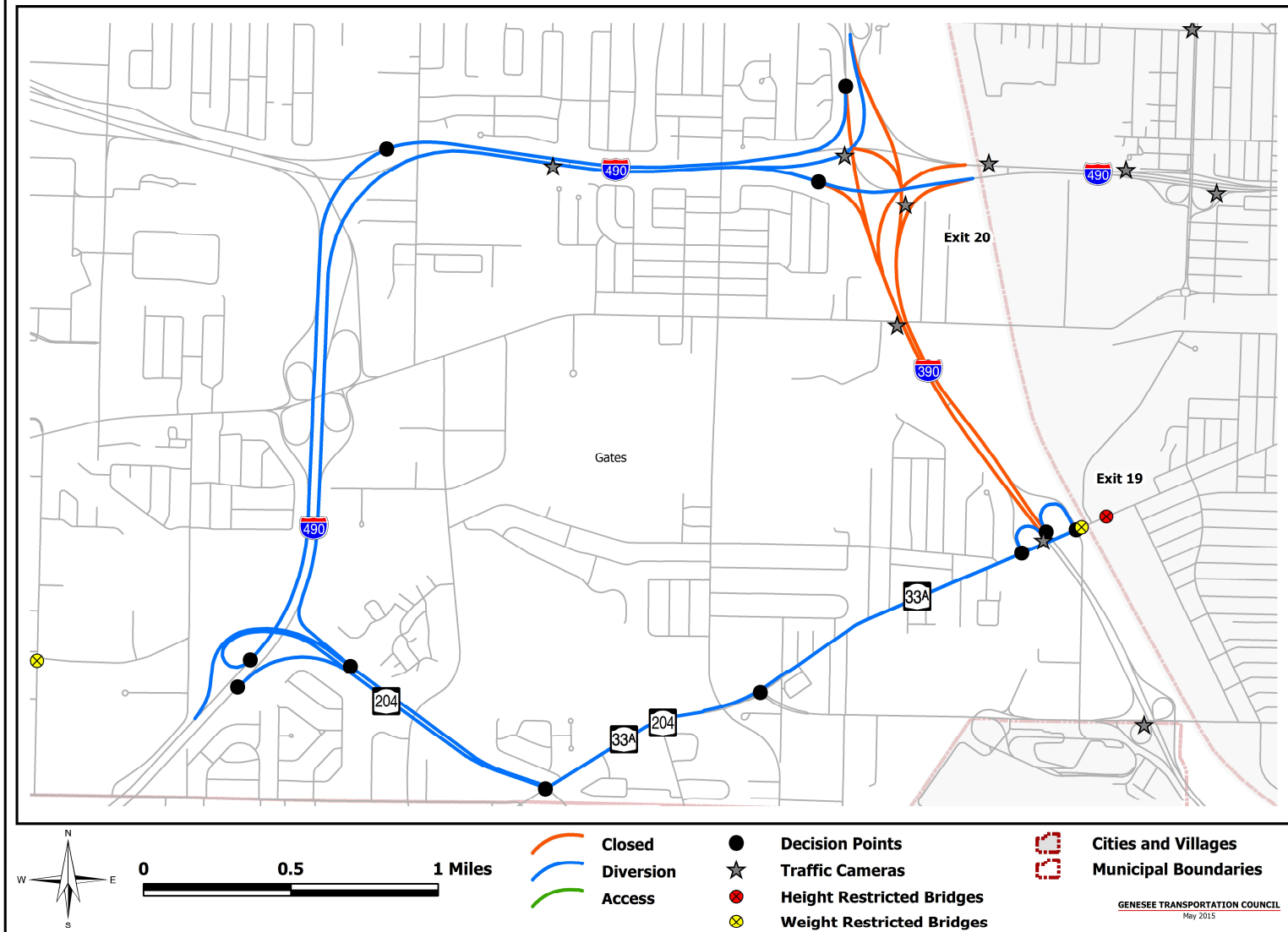
<b>Segment 14.2</b>
Arterial: NYS Route 383 (Elmwood Avenue to NYS Route 252)
Segment Length: 3.3 miles
Start Point: Elmwood Avenue
End Point: NYS Route 252 (Jefferson Road)
Diversion Route Description: West Main Street, Ford Street, NYS Route 15 (Mt. Hope Avenue – West Henrietta Road), NYS Route 252 (Jefferson Road).
Diversion Route Length: 6.2 miles
Driving Directions:
Northbound: From NYS Route 383 (Scottsville Road) at its junction with NYS Route 252 (Jefferson Road) and Ballantyne Road, turn right onto NYS Route 252 (Jefferson Road), turn left onto NYS Route 15 (West Henrietta Road), turn left onto Elmwood Avenue, turn right onto NYS Route 383.
Southbound: From NYS Route 383 (Scottsville Road) at its junction with Elmwood Avenue, turn left onto Elmwood Avenue, turn right onto NYS Route 15 (West Henrietta Road), turn right onto NYS Route 252 (Jefferson Road), turn left onto NYS Route 383.
Access Routes: I-390.
Notes:
<ul style="list-style-type: none"> <li>NYS Route 252 and NYS Route 15 are classified as principal arterials. Elmwood Avenue is classified as a minor arterial.</li> <li>I-390 is available for use as a diversion route, especially for truck traffic that cannot pass under the low railroad bridges over Elmwood Avenue. I-390 is the only Genesee River crossing between Elmwood Avenue and NYS Route 252.</li> </ul>

**Map 14.2: NYS Route 383 (Elmwood Avenue to NYS Route 252)**



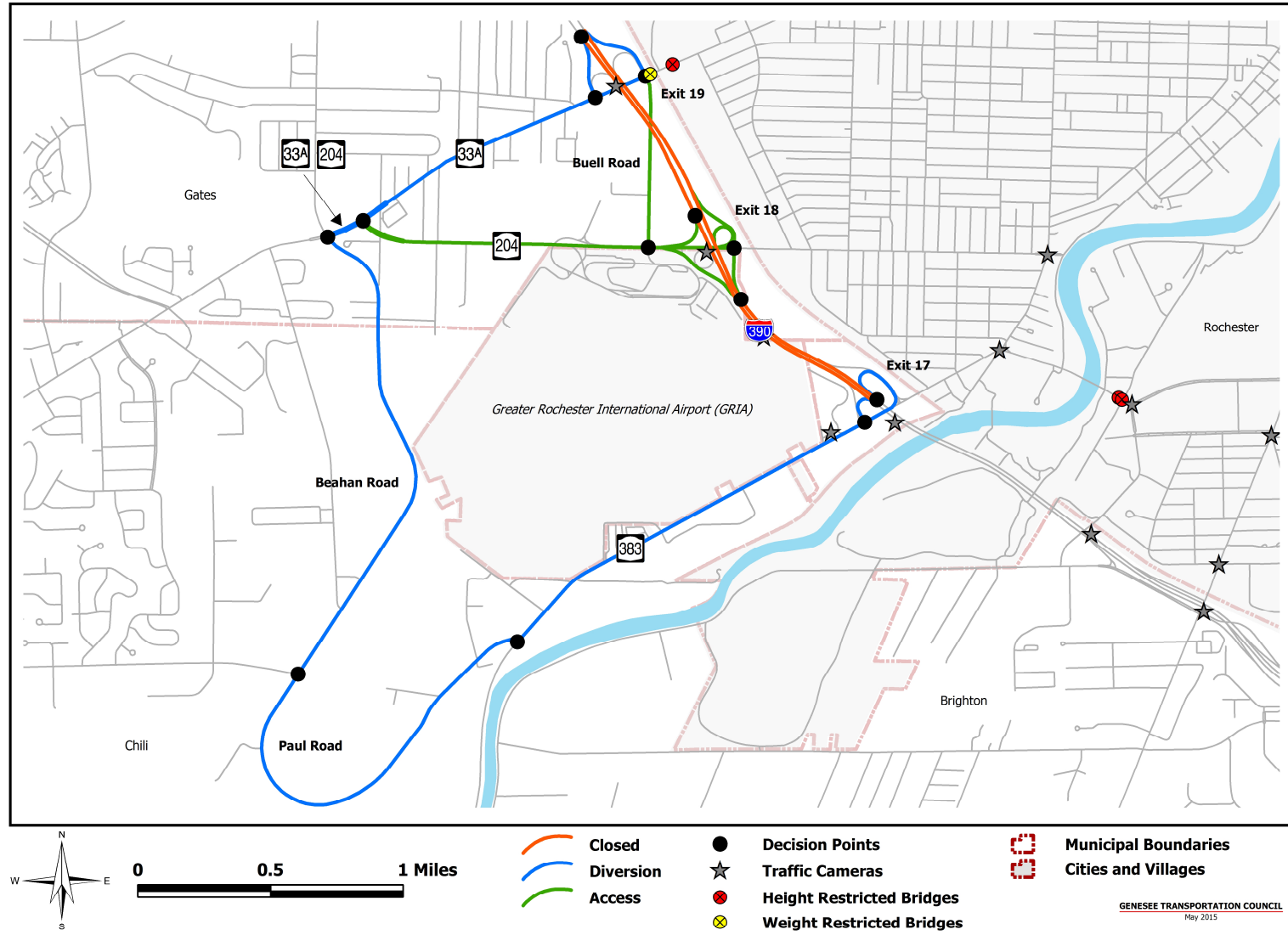
<b>Segment 15.1</b>
Arterial: I-390 (I-490 — Exit 20 to NYS Route 33A — Exit 19)
Segment Length: 1.9 miles
Start Point: I-390/I-490/NYS Route 390 Interchange
End Point: NYS Route 33A (Chili Avenue)
Diversion Route Description: I-490, NYS Route 204, NYS Route 33A
Diversion Route Length: 6.9 miles
Driving Directions:
Northbound: From I-390 North at Exit 19, exit I-390 at NYS Route 33A (Chili Avenue), turn right onto NYS Route 33A, continue on NYS Route 33A as it becomes NYS Route 204, turn right onto NYS Route 204, veer right to enter I-490 North at Exit 6, continue on I-490 North to the I-390/I-490/NYS Route 390 Interchange.
Southbound: From NYS Route 390 South at Exit 20, take I-490 West to NYS Route 204 at Exit 6, exit I-490 to NYS Route 204, turn left onto co-signed NYS Route 204 and NYS Route 33A (Chili Avenue), continue on NYS Route 33A, turn left to enter I-390 South.
Access Routes: No Access Routes identified.
Notes:
<ul style="list-style-type: none"> <li>I-490 and NYS Route 204, including the section co-signed with NYS Route 33A, are classified as principal arterials. NYS Route 33A is classified as a minor arterial.</li> <li>This diversion route is intended to maximize the use of expressways to handle diverted traffic.</li> </ul>

**Map 15.1: I-390 (Exit 20 {I-490} to Exit 19 {NYS Route 33A})**



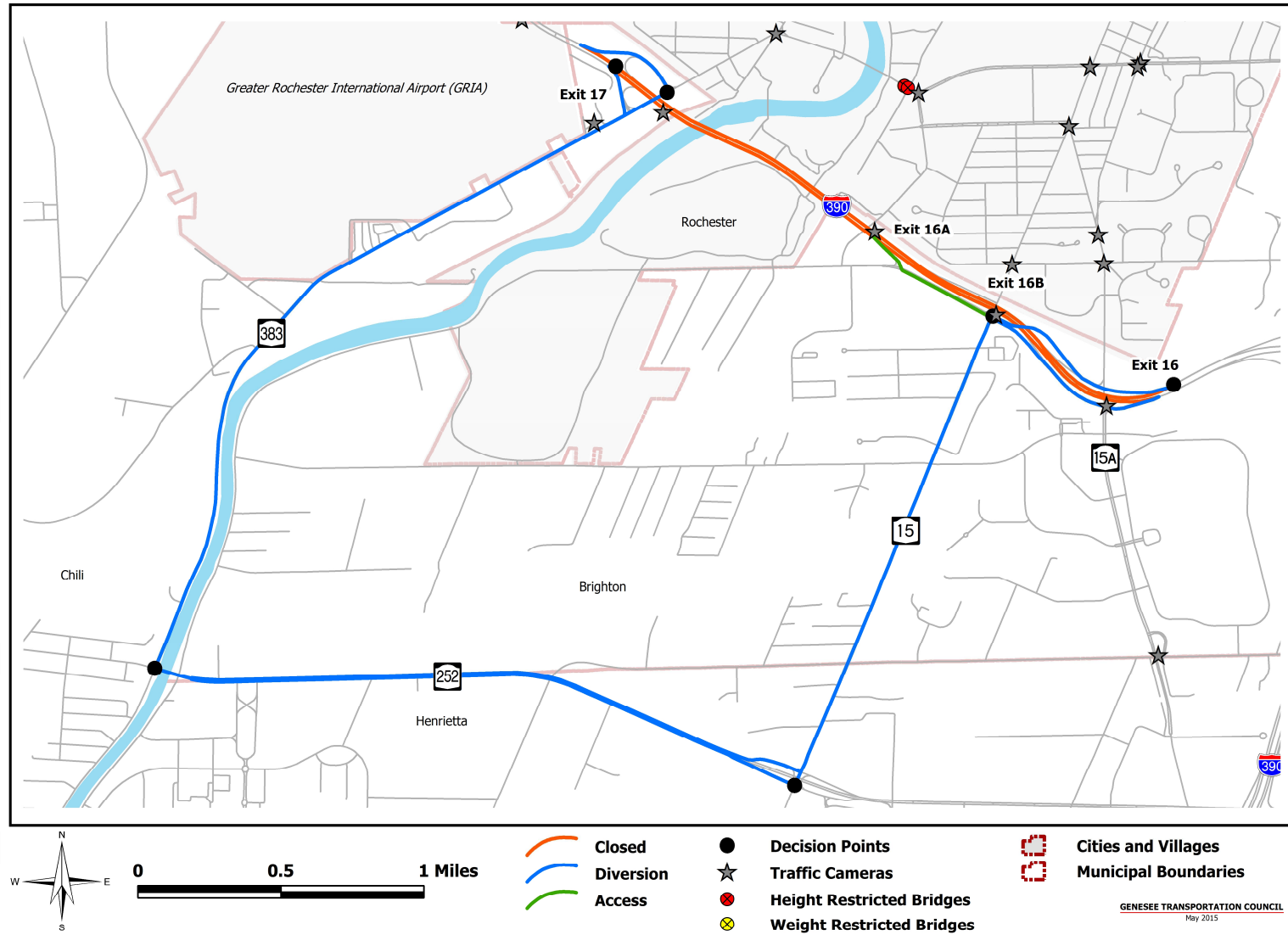
<b>Segment 15.2</b>
Arterial: I-390 (NYS Route 33A—Exit 19 to NYS Route 383 — Exit 17)
Segment Length: 1.8 miles
Start Point: NYS Route 33A (Chili Avenue)
End Point: NYS Route 383 (Scottsville Road)
Diversion Route Description: NYS Route 33A (Chili Avenue), NYS Route 204, Beahan Road, Paul Road, NYS Route 383 (Scottsville Road).
Diversion Route Length: 7.2 miles
Driving Directions:
Northbound: From I-390 North at Exit 17, exit I-390 at NYS Route 383 (Scottsville Road), turn right onto NYS Route 383, turn right onto Paul Road, continue on Paul Road as it becomes Beahan Road, turn right onto NYS Route 204, continue on NYS Route 204 as it becomes NYS Route 33A (Chili Avenue), turn left to enter I-390 North.
Southbound: From I-390 South at Exit 19, exit I-390 at NYS Route 33A (Chili Avenue), continue on NYS Route 33A as it becomes NYS Route 204, turn left onto Beahan Road, continue on Beahan Road as it becomes Paul Road, turn left onto NYS Route 383 (Scottsville Road), turn left to enter I-390 South.
Access Routes: NYS Route 204, Buell Road.
Notes:
<ul style="list-style-type: none"> <li>NYS Route 383 and NYS Route 204 are classified as principal arterials. NYS Route 33A and Paul Road are classified as minor arterials. Beahan Road is classified as a collector.</li> </ul>

**Map 15.2: I-390 (Exit 19 {NYS Route 33A} to Exit 17 {NYS Route 383})**



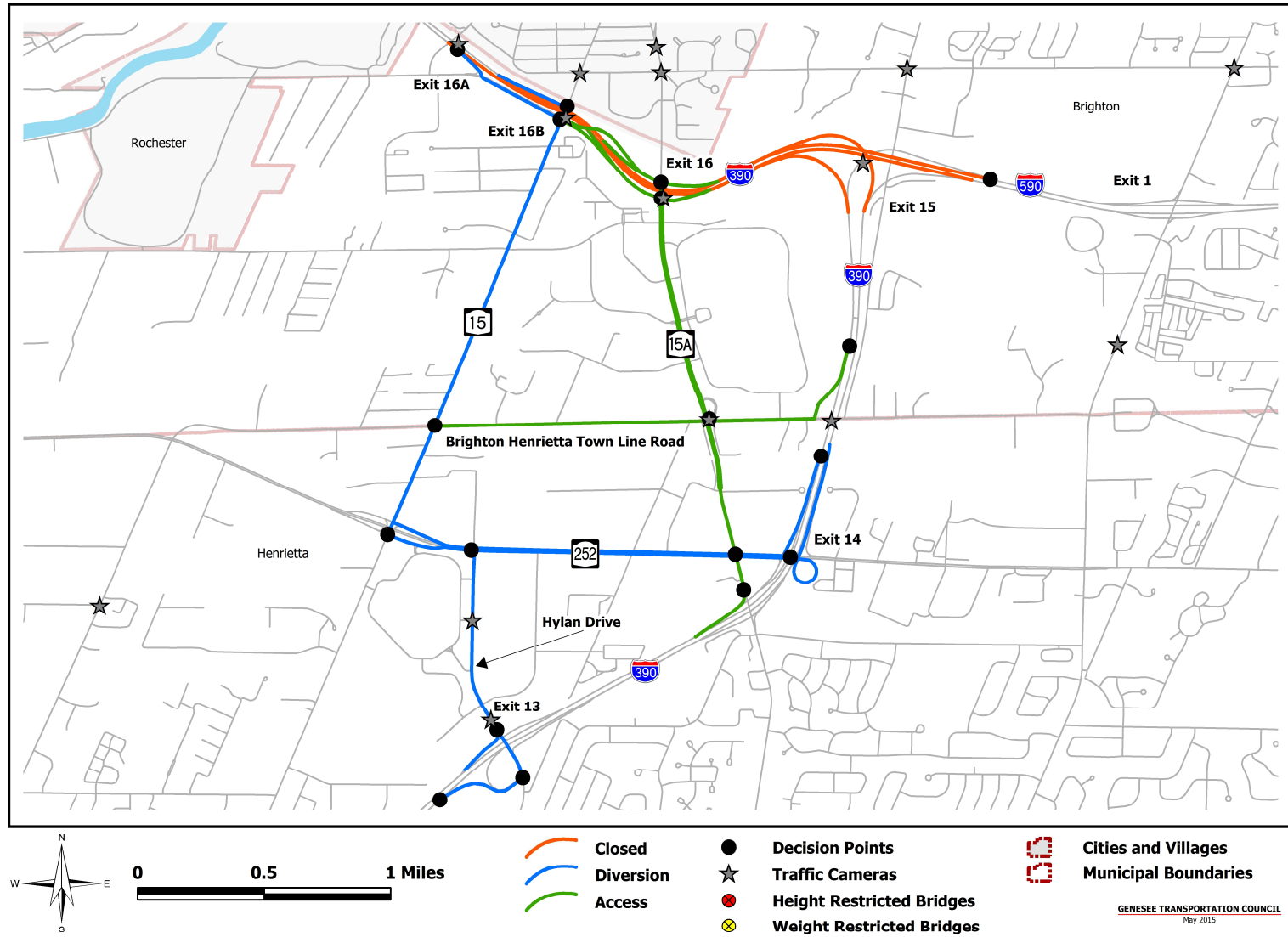
<b>Segment 15.3</b>
Arterial: I-390 (NYS Route 383 — Exit 17 to NYS Route 15 — Exit 16)
Segment Length: 2.5 miles
Start Point: NYS Route 383 (Scottsville Road)
End Point: NYS Route 15A (East Henrietta Road)
Diversion Route Description: NYS Route 15A (East Henrietta Road), NYS Route 252 (Jefferson Road), NYS Route 383 (Scottsville Road).
Diversion Route Length: 7.7 miles
Driving Directions:
Northbound: From I-390 North at Exit 16, exit I-390 onto the frontage road leading to NYS Route 15 (West Henrietta Road), turn left onto NYS Route 15, turn right onto NYS Route 252 (Jefferson Road), turn right onto NYS Route 383 (Scottsville Road), turn left to enter I-390 North.
Southbound: From I-390 South at Exit 17, exit I-390 at NYS Route 383 (Scottsville Road), turn right onto NYS Route 383, turn left onto NYS Route 252 (Jefferson Road), turn left onto NYS Route 15 (West Henrietta Road), turn right onto the I-390 frontage road, continue onto I-390 South.
Access Routes: No Access Routes identified.
Notes:
<ul style="list-style-type: none"> <li>NYS Route 383, NYS Route 15, NYS Route 252 are classified as principal arterials.</li> </ul>

**Map 15.3: I-390 (Exit 17 {Scottsville Road} to Exit 16 {NYS Route 15A})**



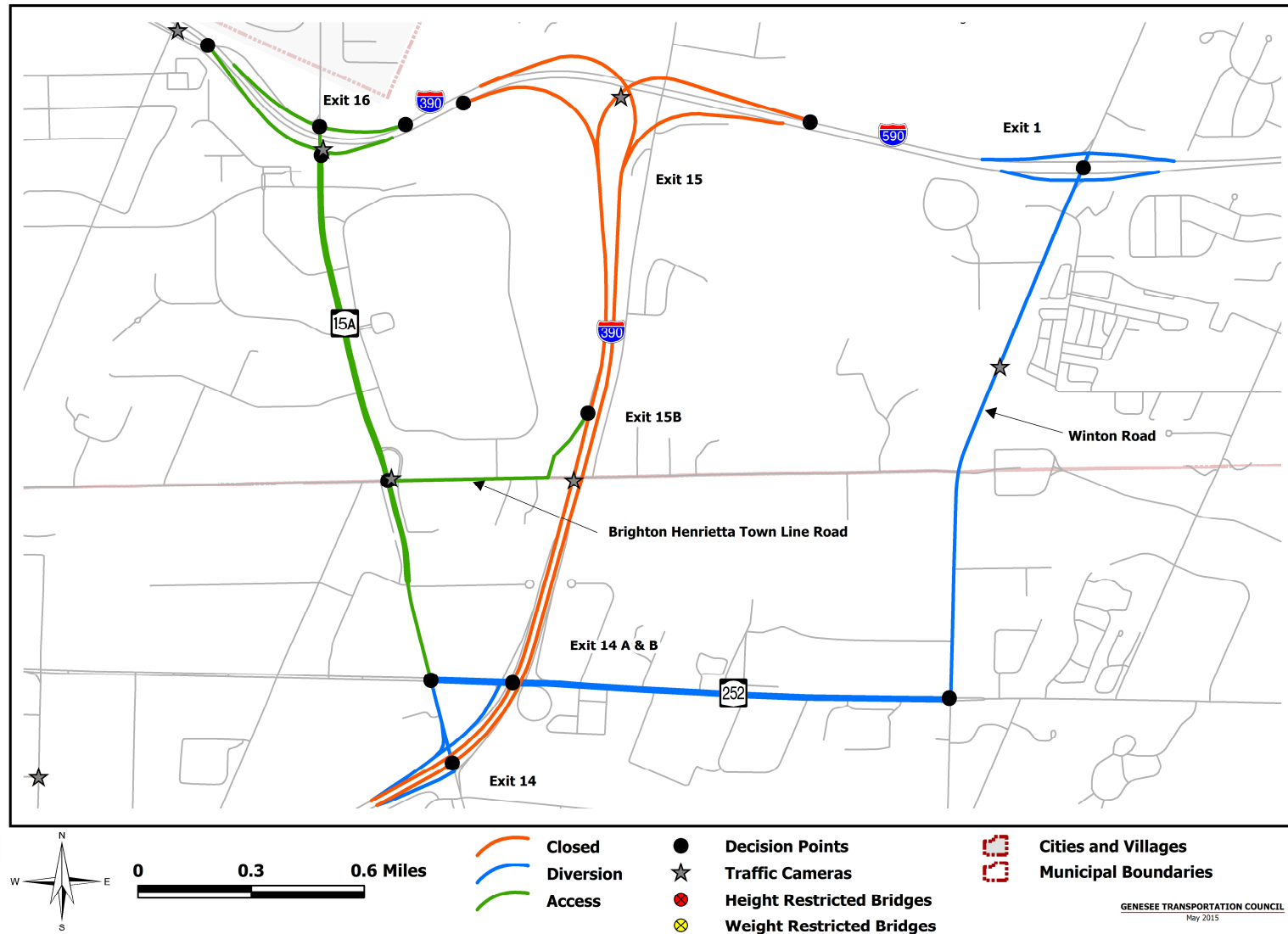
<b>Segment 15.4</b>
Arterial: I-390 (NYS Route 15 — Exit 16A to I-590 — Exit 15)
Segment Length: 2.1 miles
Start Point: NYS Route 15 (West Henrietta Road)
End Point: I-590
Diversion Route Description: NYS Route 15 (West Henrietta Road), NYS Route 252 (Jefferson Road), Hylan Drive.
Diversion Route Length: 3.6 miles
Driving Directions:
Northbound: From I-390 North at Exit 13, exit I-390 at Hylan Drive, turn left onto Hylan Drive, turn left onto NYS Route 252 (Jefferson Road), turn right onto NYS Route 15 (West Henrietta Road), turn right to enter I-590 North.
Southbound: From I-390 South at Exit 16A, exit I-390 at NYS Route 15 (West Henrietta Road), turn right onto NYS Route 15, turn left onto NYS Route 252 (Jefferson Road), turn right onto Hylan Drive, turn right to enter I-390 South.
Access Routes: NYS Route 15A (East Henrietta Road), expressway frontage roads.
Notes:
<ul style="list-style-type: none"> <li>NYS Route 15 and NYS Route 252 are classified as principal arterials. Hylan Drive is classified as a minor arterial.</li> <li>An alternate diversion route uses NYS Route 252 to I-390. This might be helpful for traffic heading south on I-390 intending to enter I-590 North as it would minimize the distance this traffic has to be diverted in order to return to I-590.</li> </ul>

**Map 15.4: I-390 (Exit 16 A {NYS Route 15} Exit 15 {I-590})**



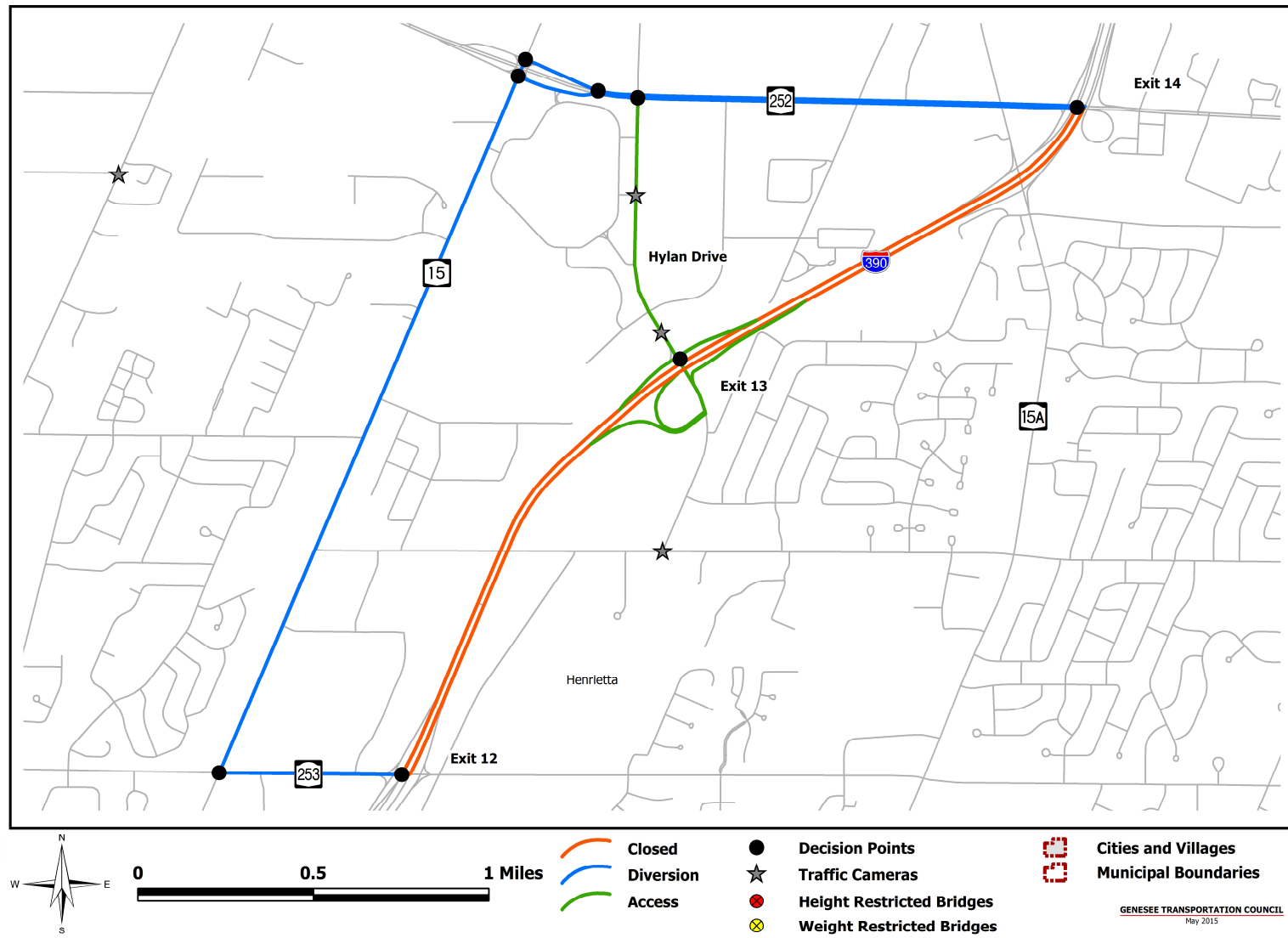
<b>Segment 15.5</b>
Arterial: I-390 (I-590 — Exit 15 to Hylan Drive — Exit 14)
Segment Length: 2.6 miles
Start Point: NYS Route 15 (West Henrietta Road)
End Point: Hylan Drive
Diversion Route Description: Winton Road, NYS Route 252 (Jefferson Road), Hylan Drive.
Diversion Route Length: 3.5 miles
Driving Directions:
Northbound: From I-390 North at Exit 14, exit I-390 at Hylan Drive, turn left onto Hylan Drive, turn right onto NYS Route 252 (Jefferson Road), turn left onto Winton Road, turn left to enter I-590 South, continue on I-590 South to I-390 North.
Southbound: From I-390 South at Exit 15, take I-590 North to Winton Road, exit I-590 at Winton Road, turn right onto Winton Road, turn right onto NYS Route 252 (Jefferson Road), turn left to enter I-390 South.
Access Routes: NYS Route 15A (East Henrietta Road), Brighton Henrietta Town Line Road.
Notes: <ul style="list-style-type: none"><li>NYS Route 252 (Jefferson Road) and Winton Road are classified as principal arterials; Hylan Drive is classified as a minor arterial.</li></ul>

**Map 15.5: I-390 (Exit 15 {I-590} to Exit 14 A & B {NYS Route 252})**



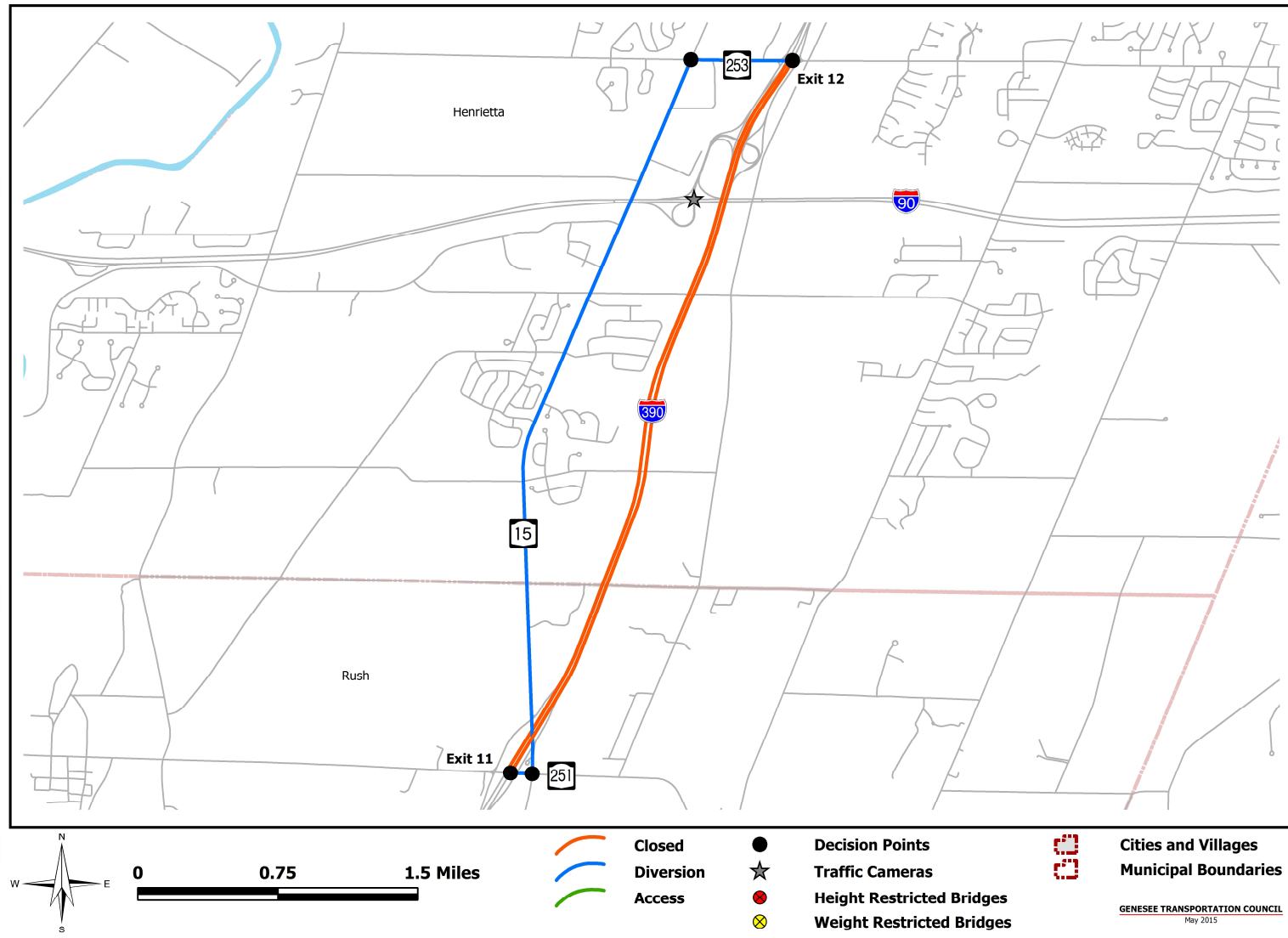
<b>Segment 15.6</b>
Arterial: I-390 (NYS Route 252 to NYS Route 253)
Segment Length: 2.8 miles
Start Point: NYS Route 252 (Jefferson Road)
End Point: NYS Route 253 (Lehigh Station Road)
Diversion Route Description: NYS Route 252 (Jefferson Road), NYS Route 15 (West Henrietta Road), NYS Route 253 (Lehigh Station Road).
Diversion Route Length: 4.3 miles
Driving Directions:
Northbound: From I-390 North at Exit 12, exit I-390 at NYS Route 253 (Lehigh Station Road), turn left onto NYS Route 253, turn right onto NYS Route 15 (West Henrietta Road), turn left onto NYS Route 252 (Jefferson Road), veer right to enter I-390 North.
Southbound: From NYS Route 390 South at Exit 14, exit at NYS Route 252 (Jefferson Road), turn right onto NYS Route 252, turn left onto NYS Route 15 (West Henrietta Road, turn left onto NYS Route 253 (Lehigh Station Road), turn right to enter I-390 South.
Access Routes: Hylan Drive.
Notes: <ul style="list-style-type: none"><li>NYS Route 252 is classified as a principal arterial. NYS Route 15 and NYS Route 251 are classified as minor arterials.</li></ul>

**Map 15.6: I-390 (Exit 14 A & B {NYS Route 252} to Exit 12 {NYS Route 253})**



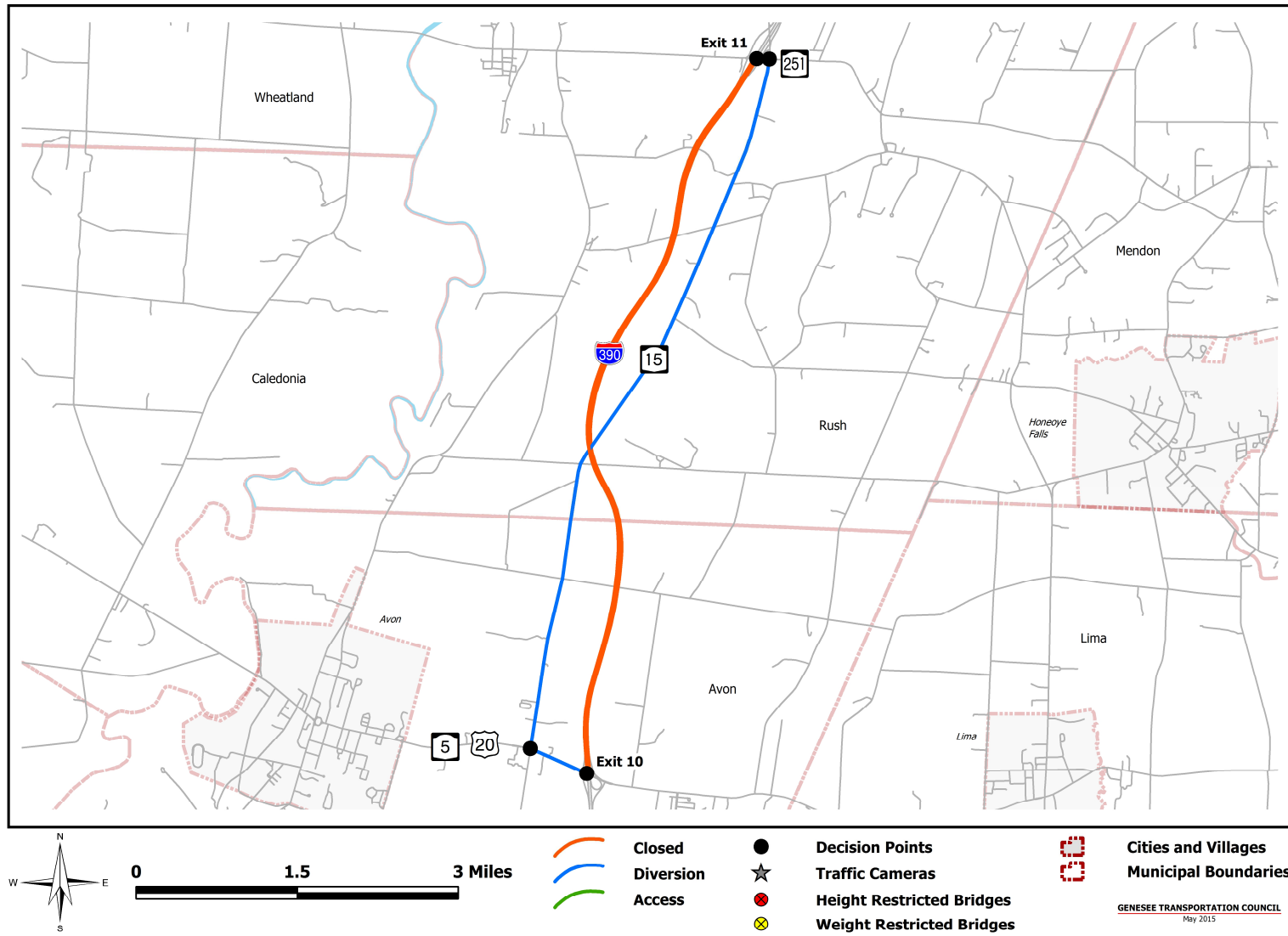
<b>Segment 15.7</b>
Arterial: I-390 (NYS Route 253 to NYS Route 251)
Segment Length: 4.1 miles
Start Point: NYS Route 253 (Lehigh Station Road)
End Point: NYS Route 251 (Rush Scottsville Road)
Diversion Route Description: NYS Route 253 (Lehigh Station Road), NYS Route 15 (West Henrietta Road), NYS Route 251 (Rush Scottsville Road).
Diversion Route Length: 4.7 miles
Driving Directions:
Northbound: From I-390 North at Exit 11, exit I-390 at NYS Route 251 (Rush Scottsville Road), turn right onto NYS Route 251, turn left onto NYS Route 15 (West Henrietta Road), turn right onto NYS Route 253 (Lehigh Station Road), turn left to enter I-390 North.
Southbound: From NYS Route 390 South at Exit 12, exit I-390 at NYS Route 253 and turn right onto NYS Route 253, turn left onto NYS Route 15 (West Henrietta Road), turn right onto NYS Route 251 (Rush Scottsville Road), turn right to enter I-390 South.
Access Routes: No Access Routes identified.
Notes:
<ul style="list-style-type: none"> <li>NYS Route 253, NYS Route 15, and NYS Route 251 are all classified as minor arterials.</li> </ul>

**Map 15.7: I-390 (Exit 12 {NYS Route 253} to Exit 11 {NYS Route 251})**



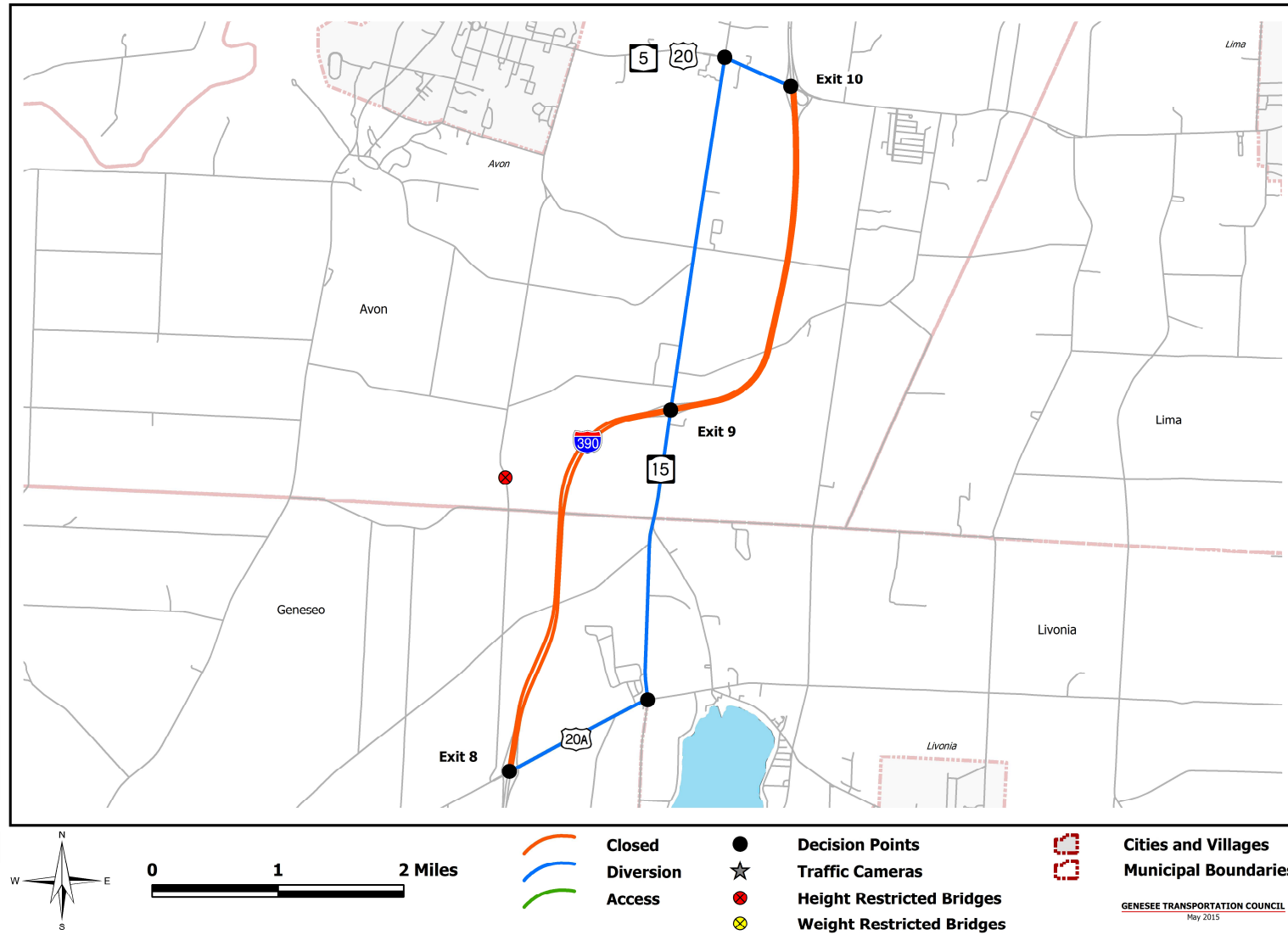
<b>Segment 15.8</b>
Arterial: I-390
Segment Length: 7.1 miles
Start Point: NYS Route 251 (Rush Scottsville Road)
End Point: Routes 5 & 20 (Avon Lima Road)
Diversion Route Description: NYS Route 251 (Rush Scottsville Road), NYS Route 15 (West Henrietta Road), Routes 5 & 20 (Avon Lima Road).
Diversion Route Length: 7.6 miles
Driving Directions:
Northbound: From I-390 North at Exit 10, exit I-390 at Routes 5 & 20 (Avon Lima Road), turn left onto Routes 5 & 20, turn right onto NYS Route 15 (West Henrietta Road), turn left onto NYS Route 251 (Rush Scottsville Road), turn right to enter I-390 North.
Southbound: From I-390 South at Exit 11, exit I-390 at NYS Route 251 (Rush Scottsville Road), turn left onto NYS Route 251, turn right onto NYS Route 15 (West Henrietta Road), turn left onto Routes 5 & 20 (Avon Lima Road), turn right to enter I-390 South.
Access Routes: No Access Routes identified.
Notes:
<ul style="list-style-type: none"> <li>NYS Route 251 and NYS Route 15 are classified as minor arterials. Routes 5 &amp; 20 are classified as principal arterials.</li> </ul>

**Map 15.8: I-390 (Exit 11 {NYS Route 251} to Exit 10 {Routes 5 & 20})**



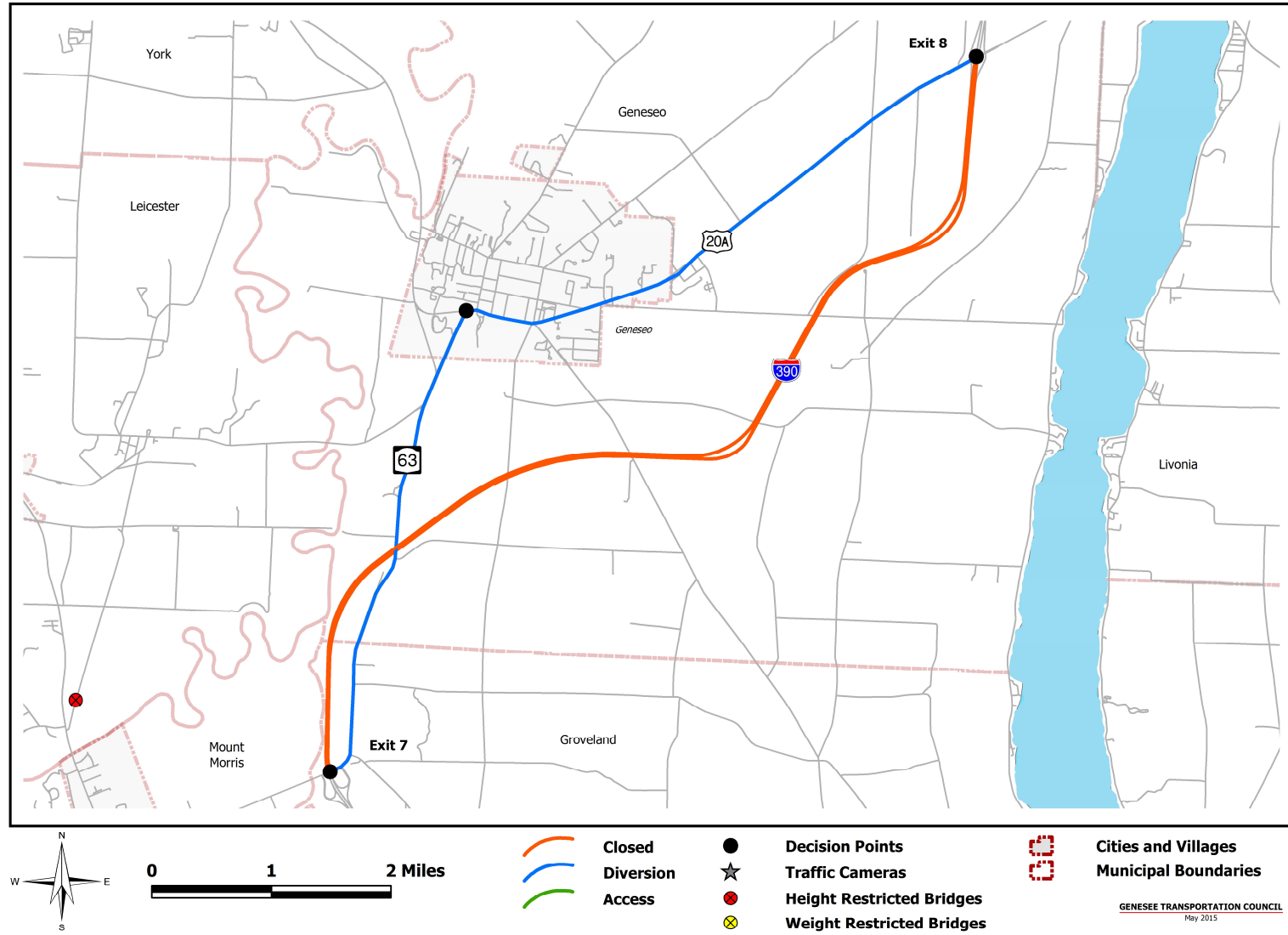
<b>Segment 15.9</b>
Arterial: I-390 (Routes 5 & 20 to US Route 20A)
Segment Length: 6.5 miles
Start Point: Routes 5 & 20 (Avon Lima Road)
End Point: US Route 20A (Lakeville Road)
Diversion Route Description: Routes 5 & 20 (Avon Lima Road), US Route 20A (Lakeville Road), NYS Route 15 (West Lake Road – Lakeville Road).
Diversion Route Length: 7.0 miles
Driving Directions:
Northbound: From I-390 North at Exit 8, exit I-390 at US Route 20A (Lakeville Road), turn right onto Route 20A, turn left onto West Lake Road, continue onto NYS Route 15 (Lakeville Road), turn right onto Routes 5 & 20 (Avon Lima Road), veer right to enter I-390 North.
Southbound: From I-390 South at Exit 10, exit at Routes 5 & 20 (Avon Lima Road), turn right onto NYS Routes 5 & 20, turn left onto NYS Route 15 (Lakeville Road), continue onto West Lake Road, turn right onto US Route 20A (Lakeville Road), turn left to enter I-390 South.
Access Routes: No Access Routes identified.
Notes:
<ul style="list-style-type: none"> <li>US Route 20A, NYS Route 15, and West Lake Road are classified as minor arterials. Routes 5 &amp; 20 are classified as a principal arterial.</li> </ul>

**Map 15.9: I-390 (Exit 10 {Routes 5 & 20} to Exit 8 {Route 20A})**

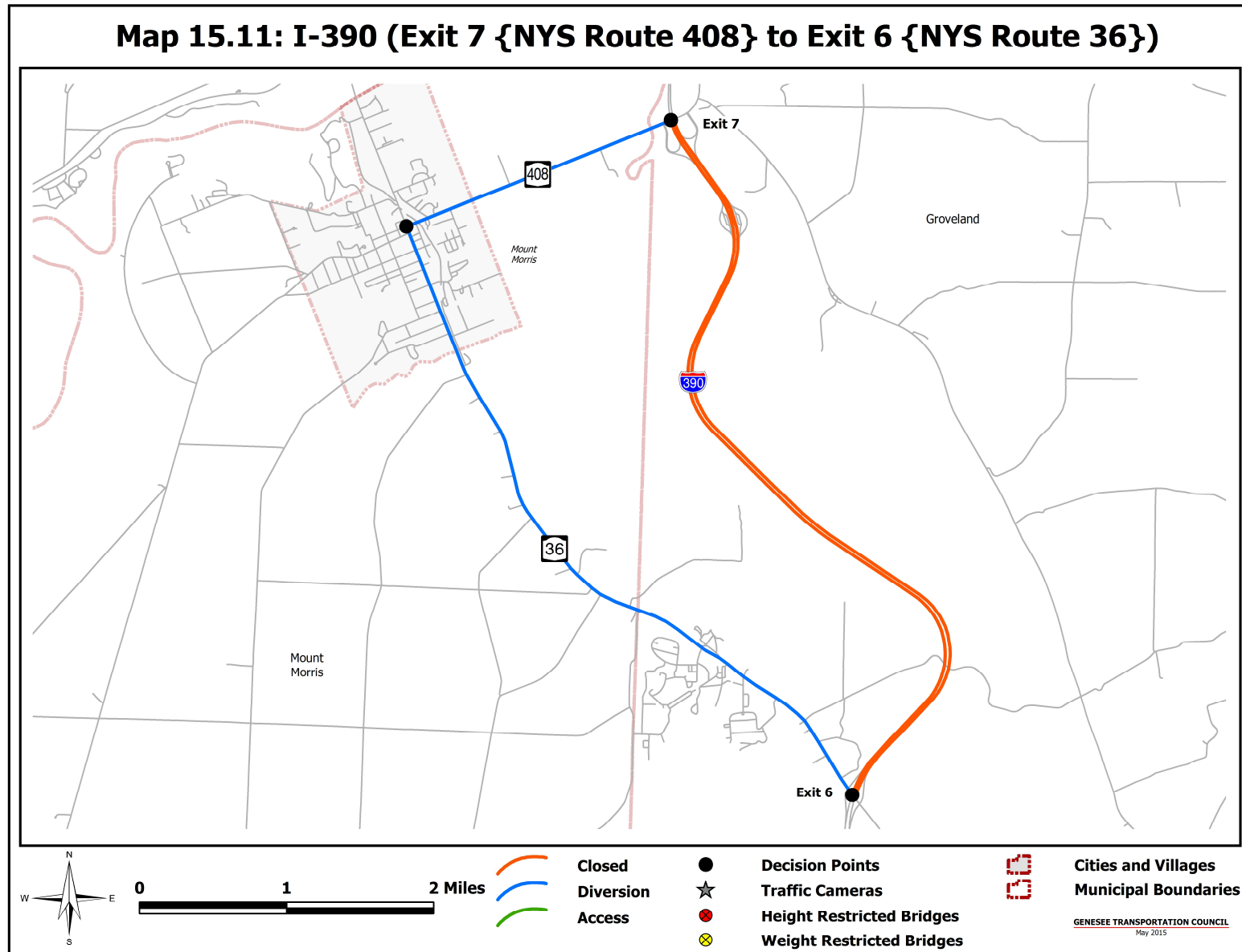


<b>Segment 15.10</b>
Arterial: I-390 (US Route 20A to NYS Route 408)
Segment Length: 9.3 miles
Start Point: US Route 20A (Lakeville Road)
End Point: NYS Route 408 (Mt. Morris Geneseo Road)
Diversion Route Description: NYS Route 63 (Mt. Morris Geneseo Road), US Route 20A (South Street – East South Street – Lakeville Road).
Diversion Route Length: 9.1 miles
Driving Directions:
Northbound: From I-390 North at Exit 7, exit I-390 at NYS Route 408 (Mt. Morris Geneseo Road), turn right onto NYS Route 63 (Mt. Morris Geneseo Road), continue onto US Route 20A (Mt. Morris Road – South Street – East South Street – Lakeville Road), turn left to enter I-390 North.
Southbound: From I-390 South at Exit 8, exit I-390 at US Route 20A (Lakeville Road – East South Street – South Street – Mt. Morris Road), turn right onto US Route 20A, continue onto NYS Route 63 (Mt. Morris Geneseo Road), turn left to enter I-390 South.
Access Routes: No Access Routes identified.
Notes:
<ul style="list-style-type: none"><li>US Route 20A is classified as a minor arterial. NYS Route 63 is classified as a principal arterial.</li></ul>

**Map 15.10: I-390 (Exit 8 {Route 20A} to Exit 7 {NYS Route 408})**



<b>Segment 15.11</b>
Arterial: I-390 (NYS Route 408 to NYS Route 36)
Segment Length: 5.8 miles
Start Point: NYS Route 408
End Point: NYS Route 36
Diversion Route Description: NYS Route 408 (East State Street – Mt. Morris Geneseo Road), NYS Route 36 (Main Street – Sonyea Road).
Diversion Route Length: 7.1 miles
Driving Directions:
Northbound: From I-390 North at Exit 6, exit I-390 at NYS Route 36, turn left onto NYS Route 36 (Sonyea Road – Main Street), turn right onto NYS Route 408 (East State Street – Mt. Morris Geneseo Road), turn right to enter I-390 North.
Southbound: From I-390 South at Exit 7, exit at NYS Route 408 (Mt. Morris Geneseo Road – East State Street), turn left onto NYS Route 408, turn left onto NYS Route 36 (Main Street – Sonyea Road), turn right to enter I-390 South.
Access Routes: No Access Routes identified.
Notes:
<ul style="list-style-type: none"> <li>NYS Route 408 and NYS Route 36 are classified as minor arterials.</li> <li>NYS Route 63 runs parallel to I-390 and is classified as a minor arterial; it would make another potential diversion route.</li> </ul>



<b>Segment 15.12</b>
Arterial: I-390 (NYS Route 36 at Exit 6 to NYS Route 36 at Exit 5)
Segment Length: 8.9 miles
Start Point: NYS Route 36 (Exit 6)
End Point: NYS Route 36 (Exit 5)
Diversion Route Description: NYS Route 36 (Foster Wheeler Road – Dansville Mt. Morris Road).
Diversion Route Length: 8.8 miles
Driving Directions:
Northbound: From I-390 North at Exit 5, exit I-390 at NYS Route 36, turn left onto NYS Route 36 (Foster Wheeler Road – Dansville Mt. Morris Road), turn right to enter I-390 North.
Southbound: From I-390 South at Exit 6, exit I-390 at NYS Route 36, turn left onto NYS Route 36 (Dansville Mt. Morris Road – Foster Wheeler Road), turn right to enter I-390 South.
Access Routes: No Access Routes identified.
Notes:
<ul style="list-style-type: none"> <li>• This section of NYS Route 36 is classified as a collector.</li> <li>• NYS Route 63 runs parallel to I-390 and NYS Route 36 in this area and is classified as a minor arterial. It would make another potential diversion route.</li> </ul>

### Map 15.12: I-390 (Exit 6 {NYS Route 36} to Exit 5 {NYS Route 36})

This map illustrates a closed section of I-390 between Exit 6 and Exit 5. The closed section is shown as a thick orange line. A blue line indicates the diversion route, which follows I-390 south from Exit 6, then turns east onto NYS Route 36, and finally turns south again to reach Exit 5. A green line shows the access route from the diversion back to the main I-390 corridor. The map includes labels for various locations: Mount Morris, Groveland, Conesus, West Sparta, Sparta, Nunda, Ossian, North Dansville, and Dansville. A scale bar indicates distances up to 2 miles. A legend at the bottom defines the symbols for closed sections, diversions, access, decision points, traffic cameras, height restricted bridges, weight restricted bridges, and municipal boundaries. The map is dated May 2015.

**Legend:**

- Closed
- Diversion
- Access
- Decision Points
- ★ Traffic Cameras
- ⊗ Height Restricted Bridges
- ⊗ Weight Restricted Bridges
- Cities and Villages
- Municipal Boundaries

**Scale:** 0 1 2 Miles

**Source:** GENESEE TRANSPORTATION COUNCIL  
May 2015

<b>Segment 15.13</b>
Arterial: I-390 (NYS Route 36 at Exit 5 to NYS Route 36 at Exit 4)
Segment Length: 2.1 miles
Start Point: NYS Route 36 (Exit 5)
End Point: NYS Route 36 (Exit 4)
Diversion Route Description: NYS Route 36 (Clara Barton Street), Jefferson Street, NYS Route 36 (Ossian Street – Dock Street – Franklin Street).
Diversion Route Length: 2.4 miles
Driving Directions:
Northbound: From I-390 North at Exit 4, exit I-390 at NYS Route 36, turn left onto NYS Route 36 (Clara Barton Street), turn left onto Jefferson Street, turn left onto NYS Route 36 (Ossian Street), turn right to continue on NYS Route 36 (Dock Street – Franklin Street), turn left to enter I-390 North.
Southbound: From I-390 South at Exit 5, exit I-390 at NYS Route 36, turn right onto NYS Route 36 (Franklin Street – Dock Street), turn left to continue on NYS Route 36 (Ossian Street), turn right onto Jefferson Street, turn right onto NYS Route 36 (Clara Barton Street), turn right to enter I-390 South.
Access Routes: No Access Routes identified.
Notes:
<ul style="list-style-type: none"> <li>NYS Route 36 from Exit 5 and Jefferson Street is classified as a minor collector, as is Jefferson Street. The section of NYS Route 36 that includes Clara Barton Street is classified as a minor arterial.</li> </ul>

**Map 15.13: I-390 (Exit 5 {NYS Route 36} to Exit 4 {NYS Route 36})**

